

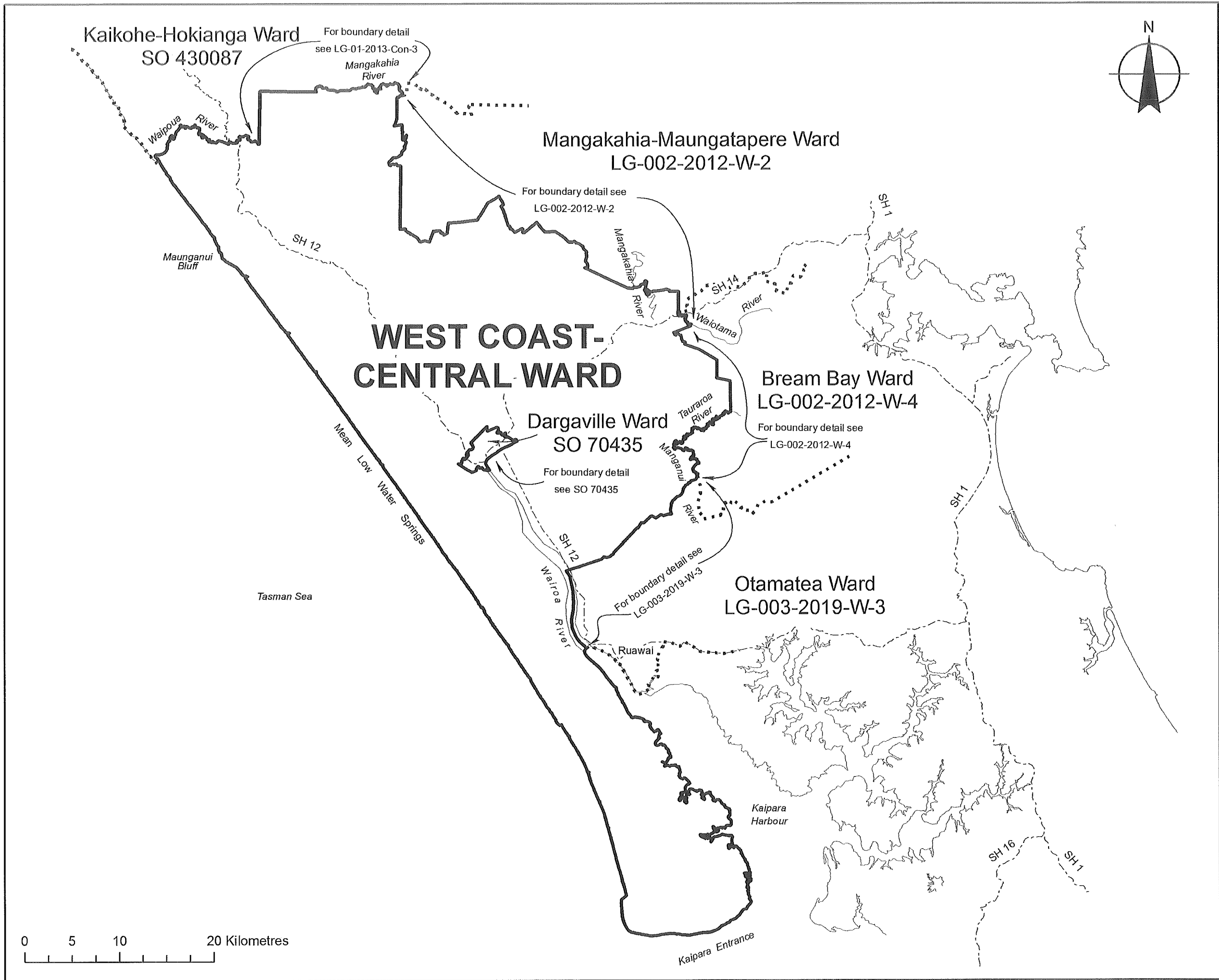
- Notes:
1. Coordinates are in terms of New Zealand Transverse Mercator 2000 (NZTM).
 2. Where a boundary is shown along a river or road it follows the middle line of the river or legal road unless otherwise shown.
 3. All seaward boundaries follow Mean Low Water Springs but cross the mouths of all rivers, streams, inlets and estuaries except where shown otherwise.

Land District: North Auckland

KAIPARA DISTRICT

TERRITORIAL AUTHORITY: Kaipara District
 Compiled by Jacobs New Zealand Limited
 Scale 1:400,000 at A3 Date August 2019

LG-003-2019-W-1



Notes:

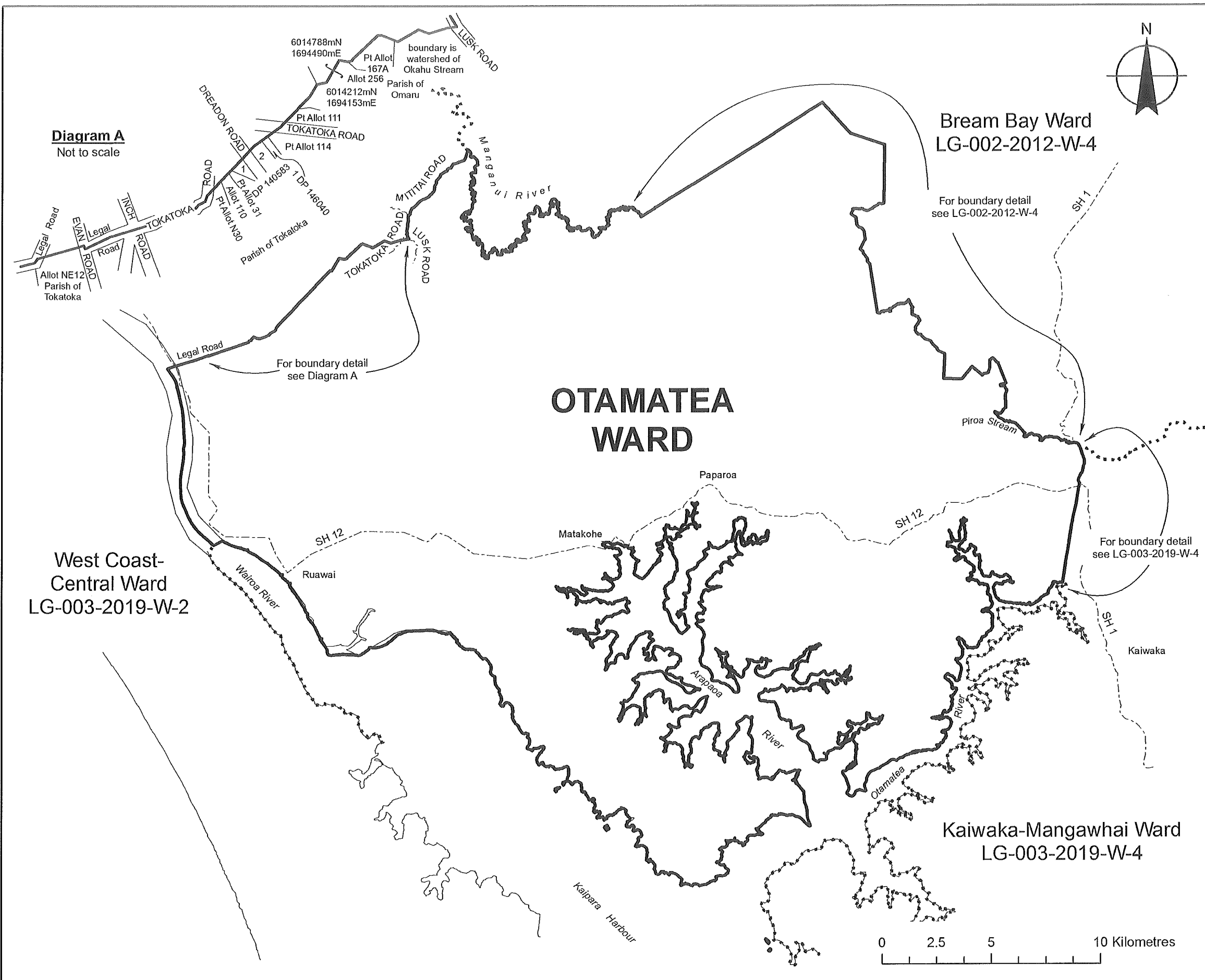
1. Coordinates are in terms of New Zealand Transverse Mercator 2000 (NZTM).
2. Where a boundary is shown along a river or road it follows the middle line of the river or legal road unless otherwise shown.
3. All seaward boundaries follow Mean Low Water Springs but cross the mouths of all rivers, streams, inlets and estuaries except where shown otherwise.

Land District: North Auckland

KAIPARA DISTRICT
WEST COAST-CENTRAL WARD

TERRITORIAL AUTHORITY: Kaipara District
 Compiled by Jacobs New Zealand Limited
 Scale 1:400,000 at A3 Date August 2019

LG-003-2019-W-2



Notes:

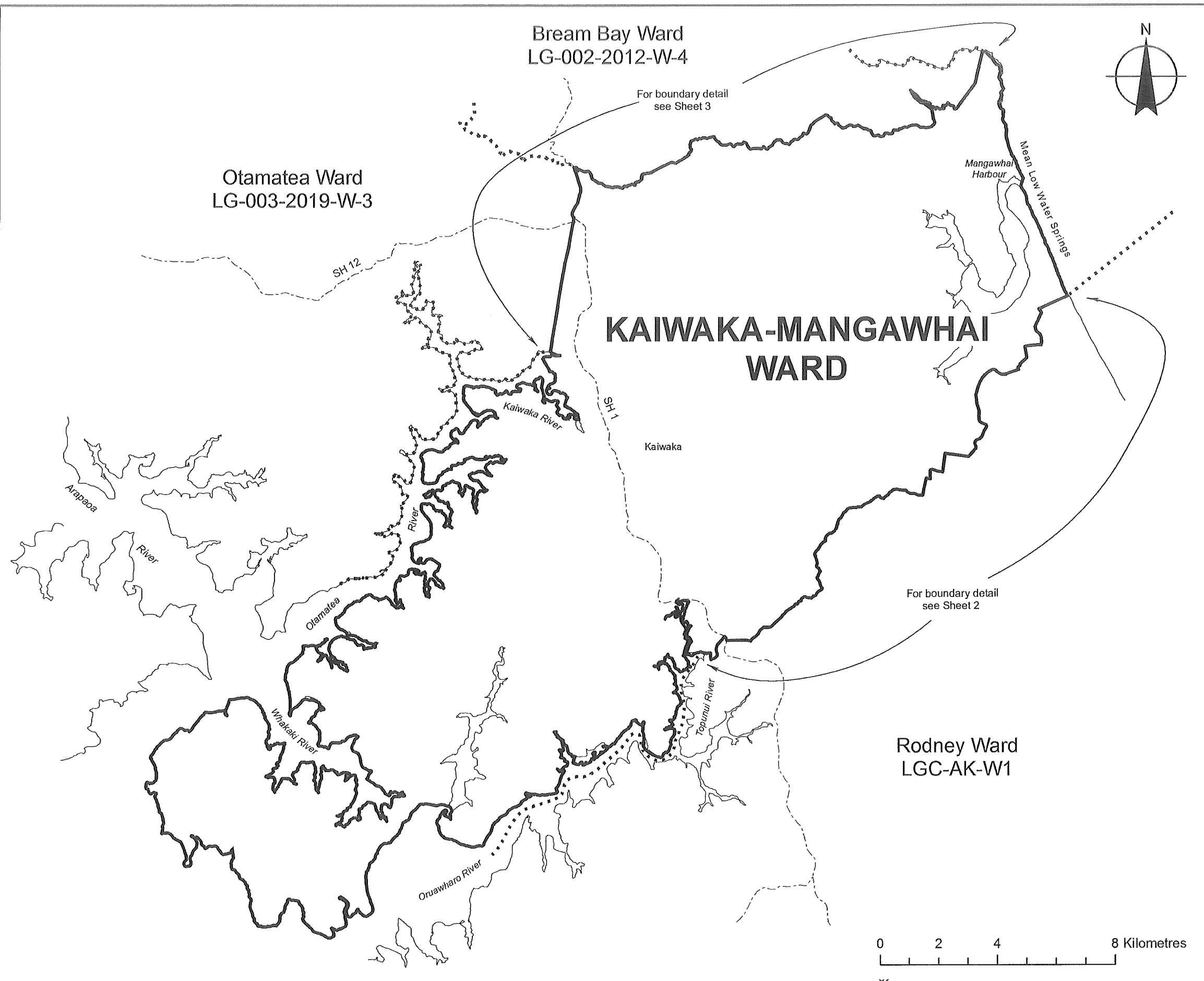
1. Coordinates are in terms of New Zealand Transverse Mercator 2000 (NZTM).
2. Where a boundary is shown along a river or road it follows the middle line of the river or legal road unless otherwise shown.
3. All seaward boundaries follow Mean Low Water Springs but cross the mouths of all rivers, streams, inlets and estuaries except where shown otherwise.

Land District: North Auckland

KAIPARA DISTRICT
OTAMATEA WARD

TERRITORIAL AUTHORITY: Kaipara District
Compiled by Jacobs New Zealand Limited
Scale 1:175,000 at A3 Date August 2019

LG-003-2019-W-3



Notes:

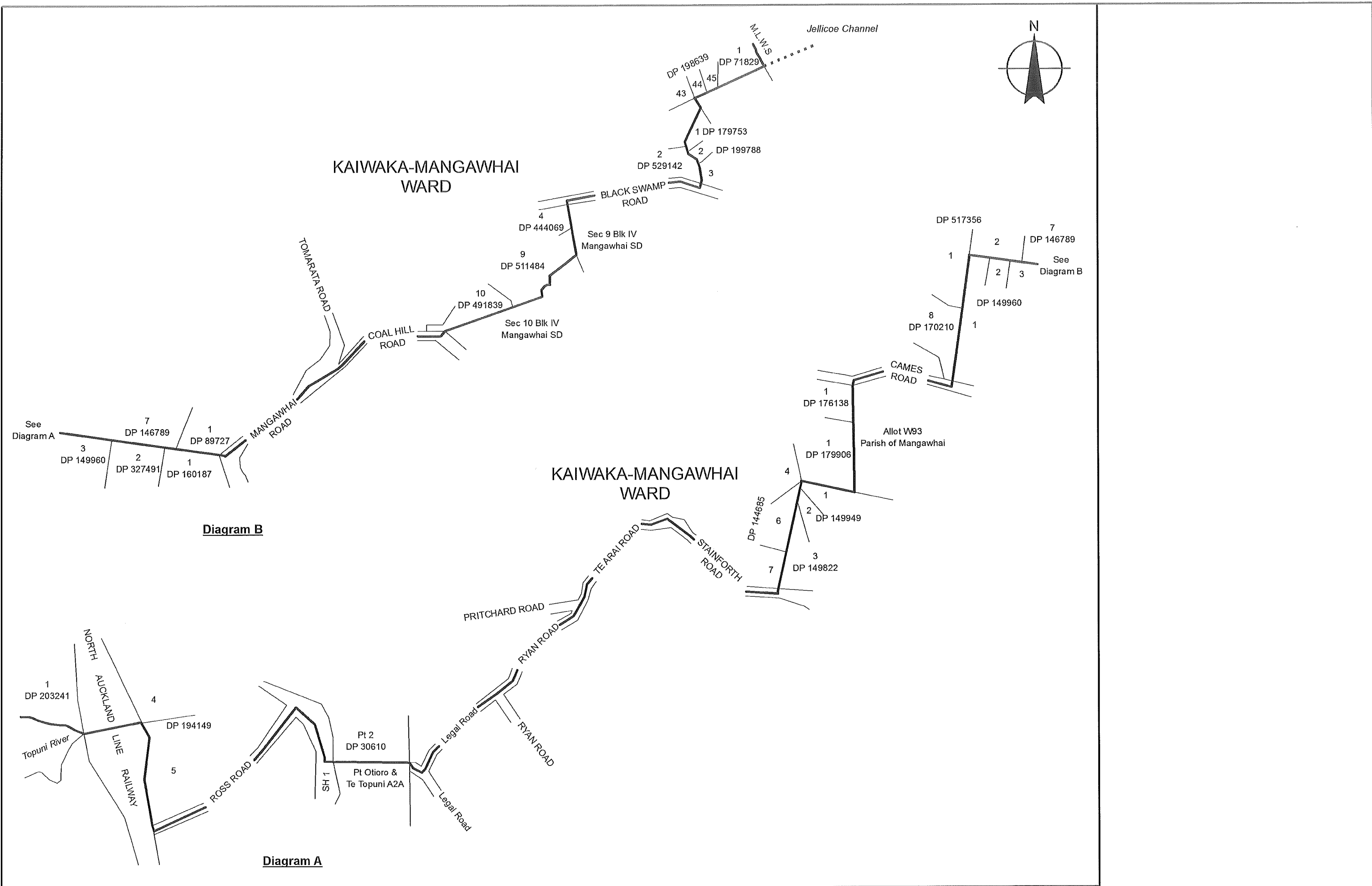
1. Coordinates are in terms of New Zealand Transverse Mercator 2000 (NZTM).
2. Where a boundary is shown along a river or road it follows the middle line of the river or legal road unless otherwise shown.
3. All seaward boundaries follow Mean Low Water Springs but cross the mouths of all rivers, streams, inlets and estuaries except where shown otherwise.

Land District: North Auckland

KAIPARA DISTRICT
KAIWAKA-MANGAWHAI WARD

TERRITORIAL AUTHORITY: Kaipara District
 Compiled by Jacobs New Zealand Limited
 Scale 1:130,000 at A3 Date August 2019

LG-003-2019-W-4
 Sheet 1 of 3

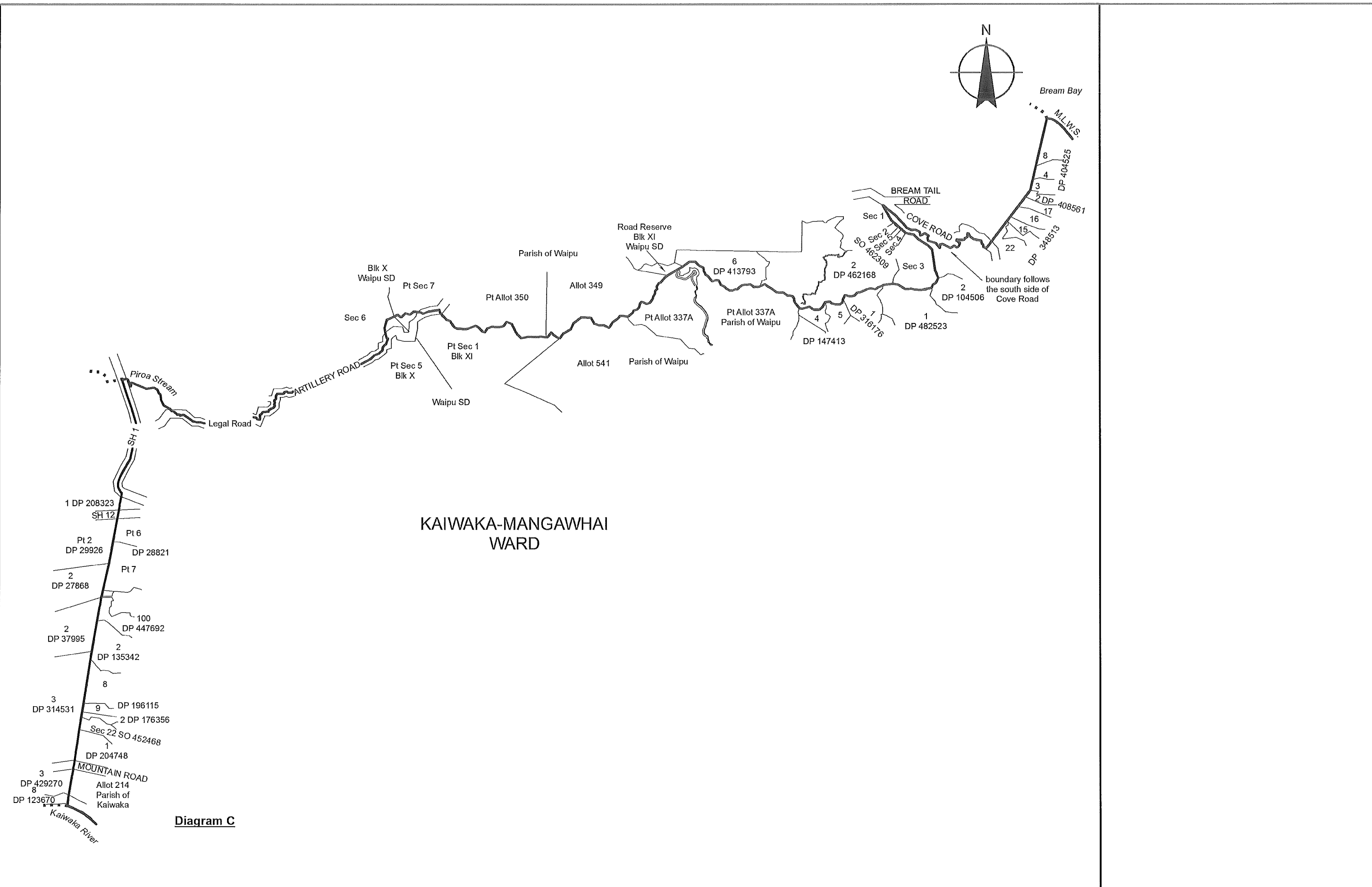


Land District: North Auckland

KAIPARA DISTRICT KAIWAKA-MANGAWHAI WARD

TERRITORIAL AUTHORITY: Kaipara District
 Compiled by Jacobs New Zealand Limited
 Not to Scale Date August 2019

LG-003-2019-W-4
 Sheet 2 of 3



Land District: North Auckland

File IZ049800

KAIPARA DISTRICT

KAIWAKA-MANGAWHAI WARD

TERRITORIAL AUTHORITY: Kaipara District

Compiled by Jacobs New Zealand Limited

Not to scale

Date August 2019

LG-003-2019-W-4

Sheet 3 of 3

KAIPARA DISTRICT

I certify that the boundaries shown on the plans numbered:

- LG-003-2019-W-1
- LG-003-2019-W-2
- LG-003-2019-W-3
- LG-003-2019-W-4

are the same as the boundaries determined by the Local Government Commission on 5 April 2019 pursuant to section 19R of the Local Electoral Act 2001.

The plans listed above replace the following existing plans:


- LG-003-2013-W-1
- LG-003-2013-W-2
- LG-003-2013-W-3

Certified by:

Donald Riezebos

Chief Executive Officer, Local Government Commission

donald.riezebos@lgc.govt.nz



.....

15 August 2019

I certify that the plans numbered LG-003-2019-W-1, LG-003-2019-W-2, LG-003-2019-W-3 & LG-003-2019-W-4 renders the boundaries capable of identification for the purposes of section 19Y(3)(b) of the Local Electoral Act 2001.

Gary Regaldo



26 / 8 / 2019

Technical Advisor Survey, Land Information New Zealand

Pursuant to a delegation from the Surveyor-General under section 8 of the Cadastral Survey Act 2002