


















Map Series Two - Sites, Features and Units Legend

-  State Highway
-  Railway
-  Bridge or Causeway
-  Cadastral Parcel Boundary
-  Sea, Lakes and Rivers
-  Heritage Resource (Chapter 17)
-  Notable Tree (Chapter 19)
-  Areas of Significance to Maori (Chapter 17)
-  Reserve Management Units (Chapter 20)
-  Designation Areas (Chapter 21)
-  Outstanding Natural Landscapes
-  Maungaturoto Dairy Factory Noise Contour Boundary (45dBA leq)
-  50 kV Electricity Transmission Line
-  110 kV and 220 kV Electricity Transmission Line (Chapter 10)
-  Natural Gas Pipeline
-  Petroleum Gas Pipeline (Chapters 10 & 21)
-  Maungaturoto Dairy Factory Wastewater Pipeline