



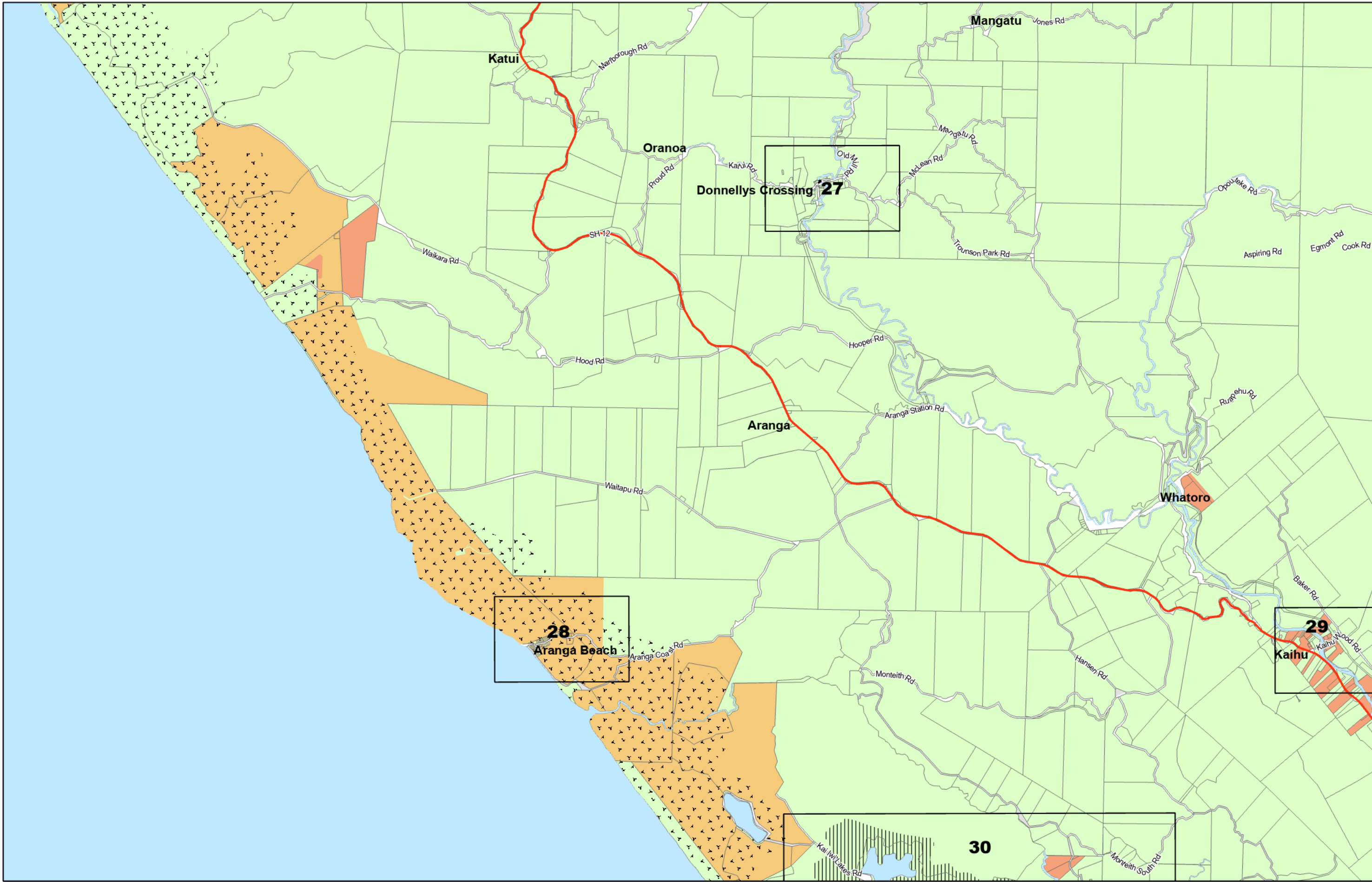
Transpower New Zealand makes no representations about the suitability of any information supplied to Kaipara District Council for any purpose. All intellectual property rights in this Database layer and the data in it belong exclusively to Transpower. While all reasonable efforts have been made to ensure that up-to-date information is provided to Kaipara District Council, Transpower New Zealand accepts no responsibility for any errors, omissions or inaccuracies in the information.

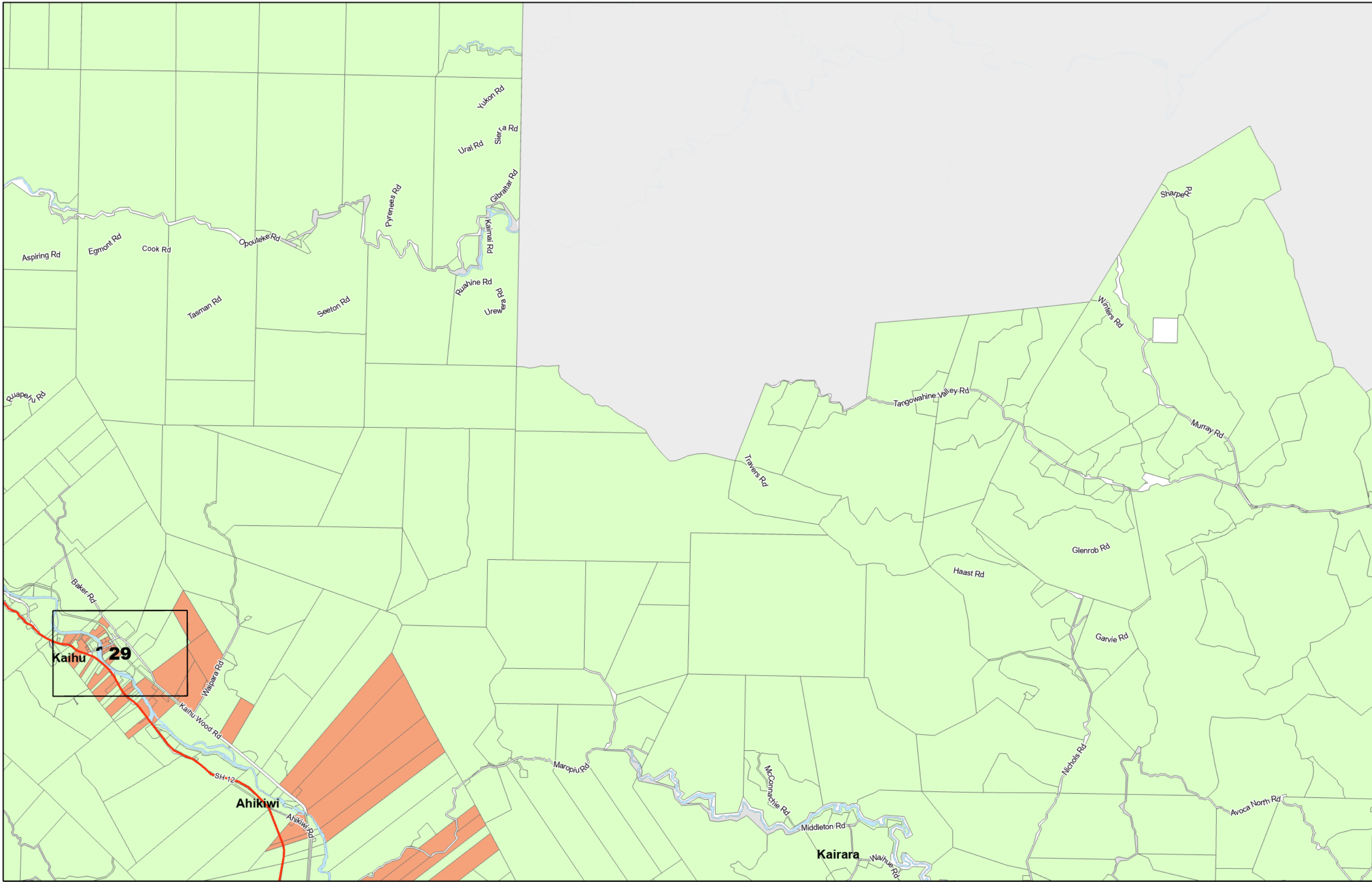
Cadastre from 19 March 2021.

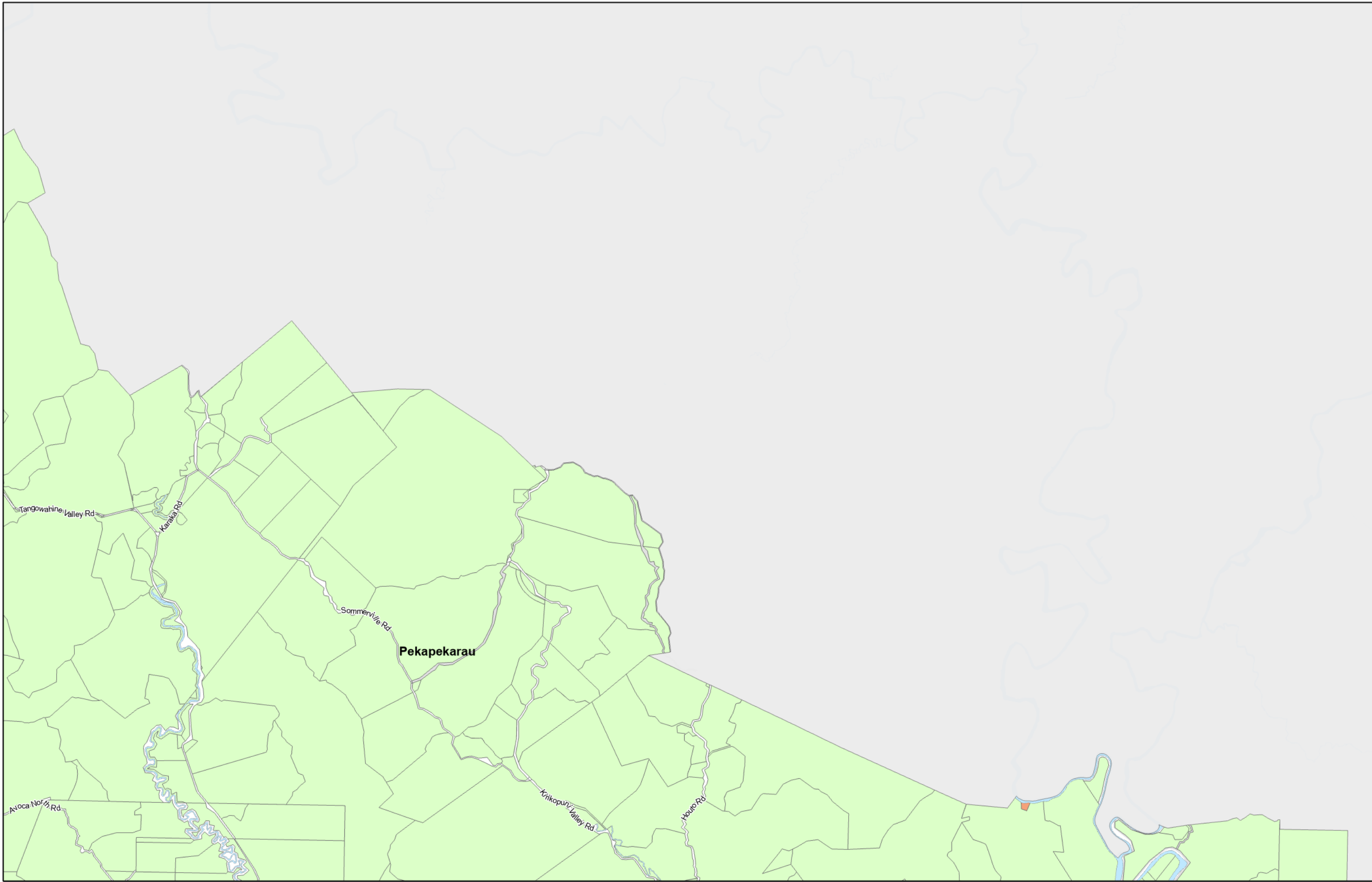
Map Series One

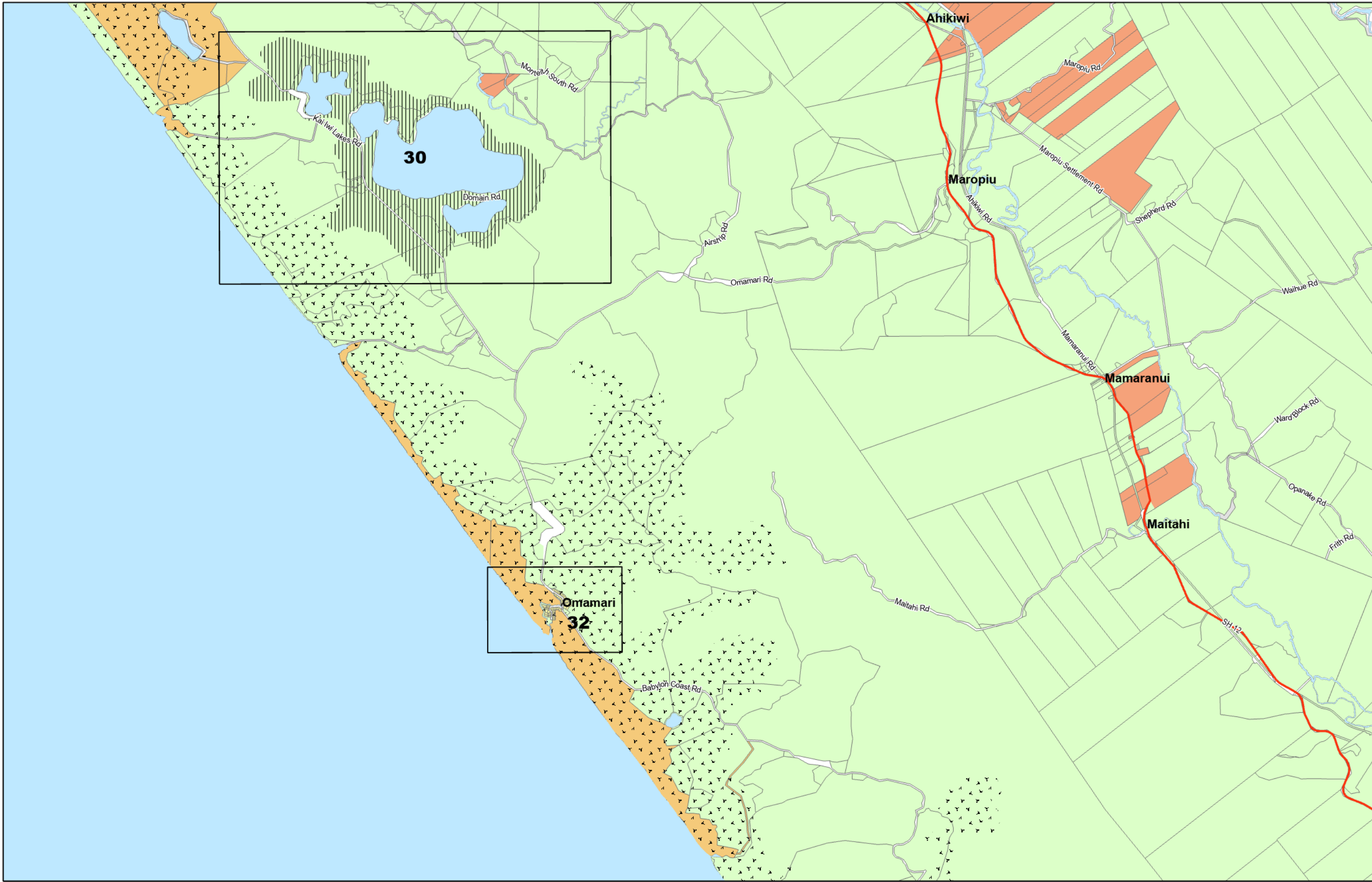
Land Use

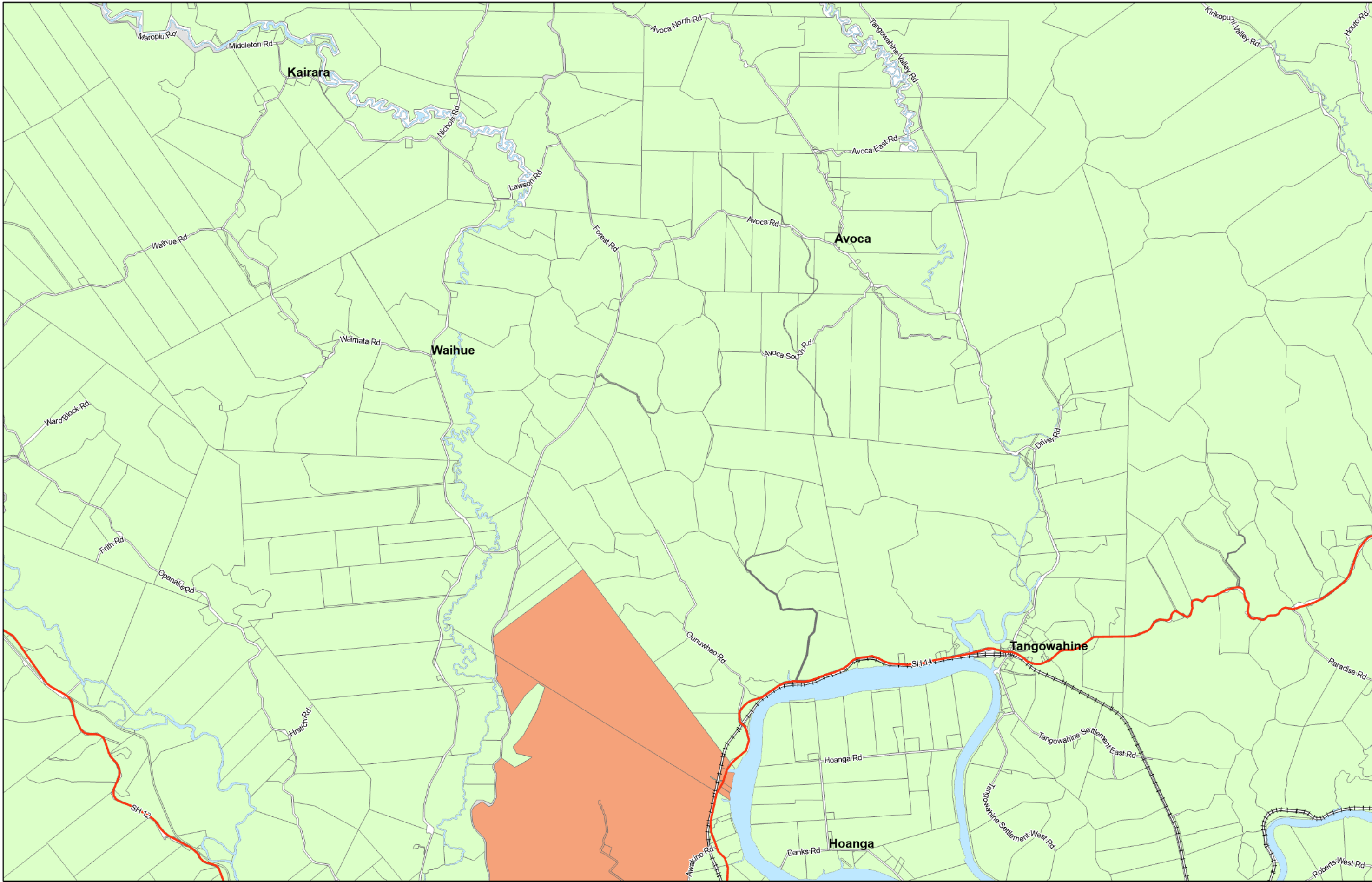


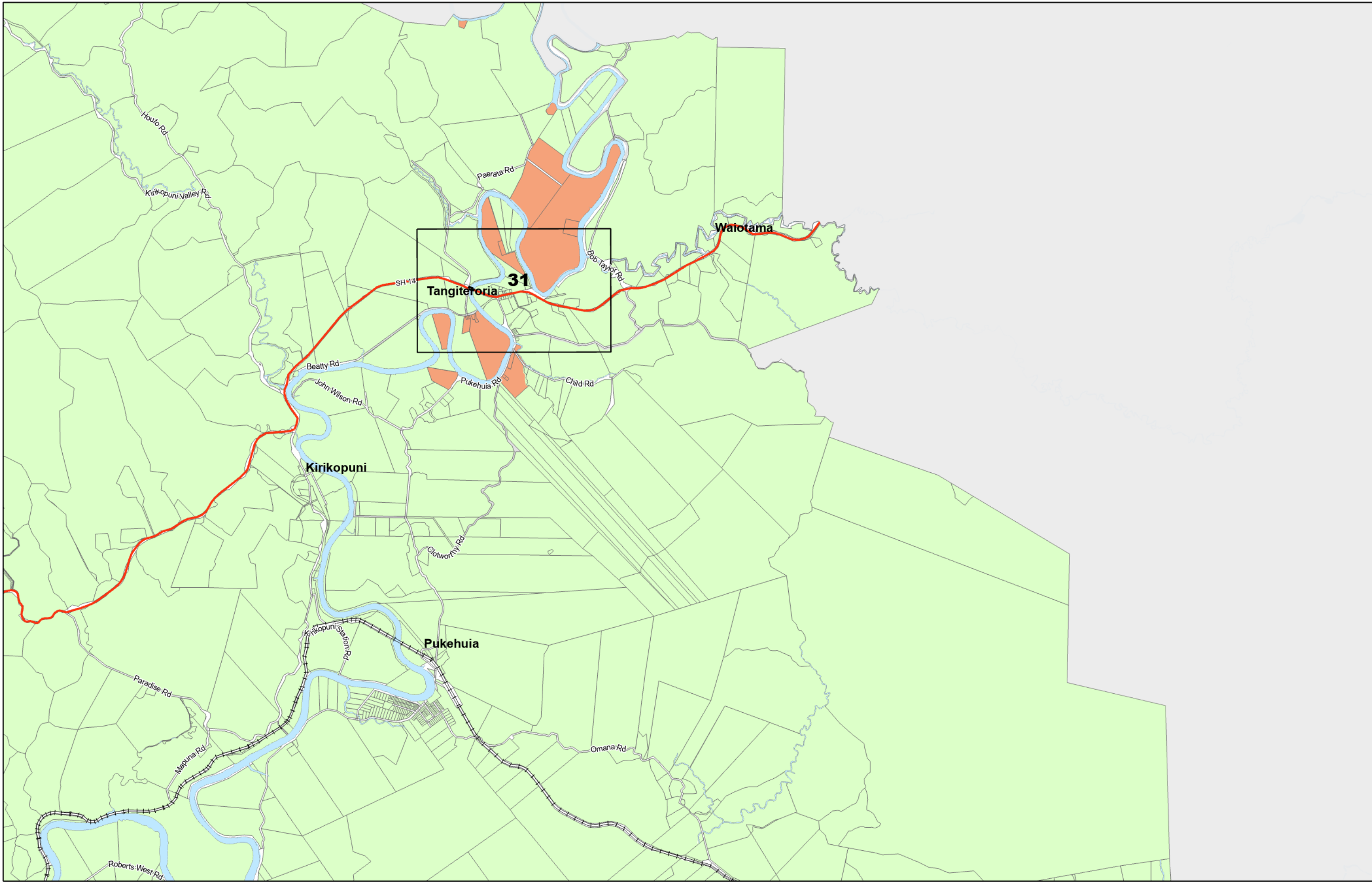


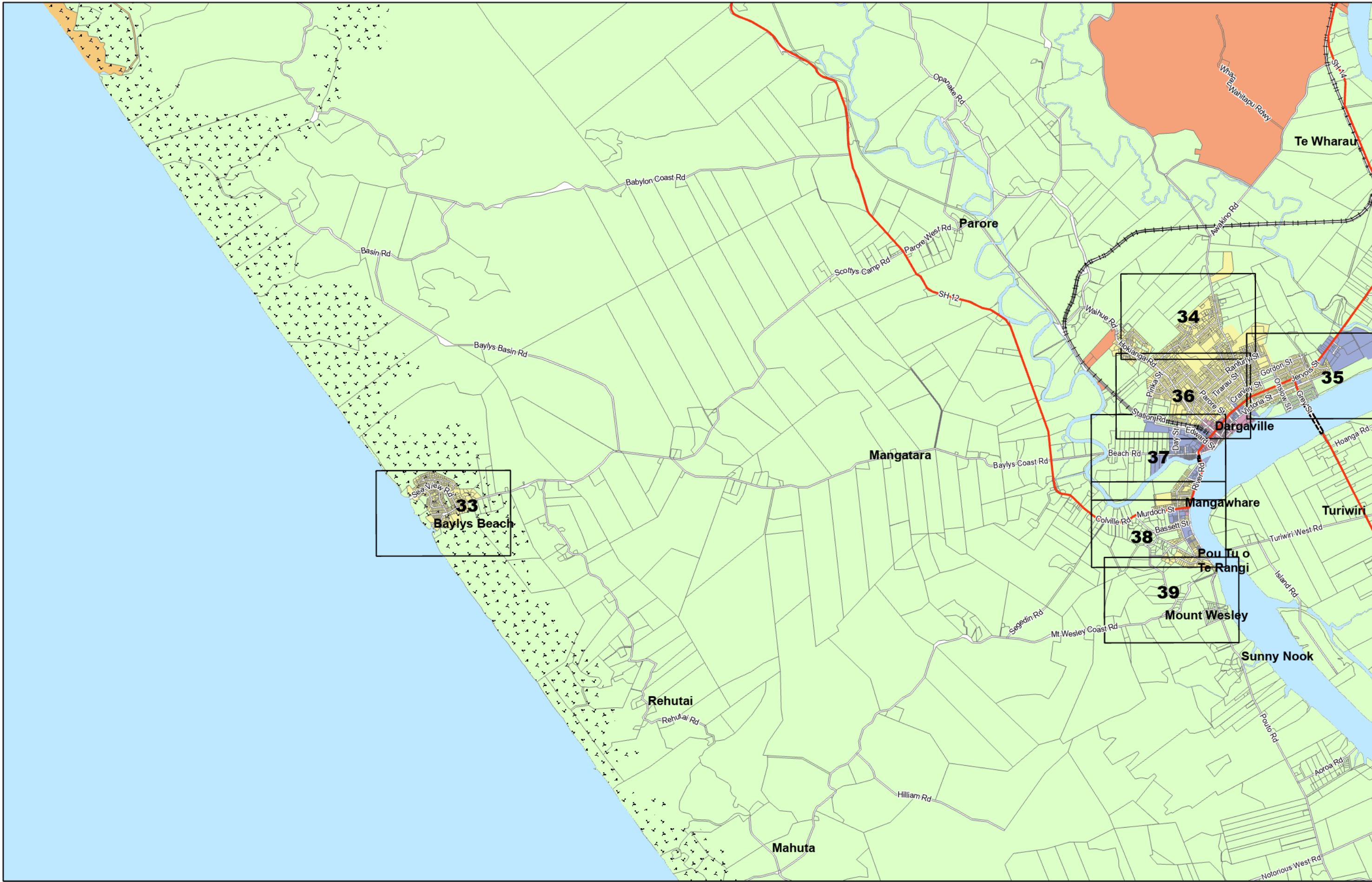


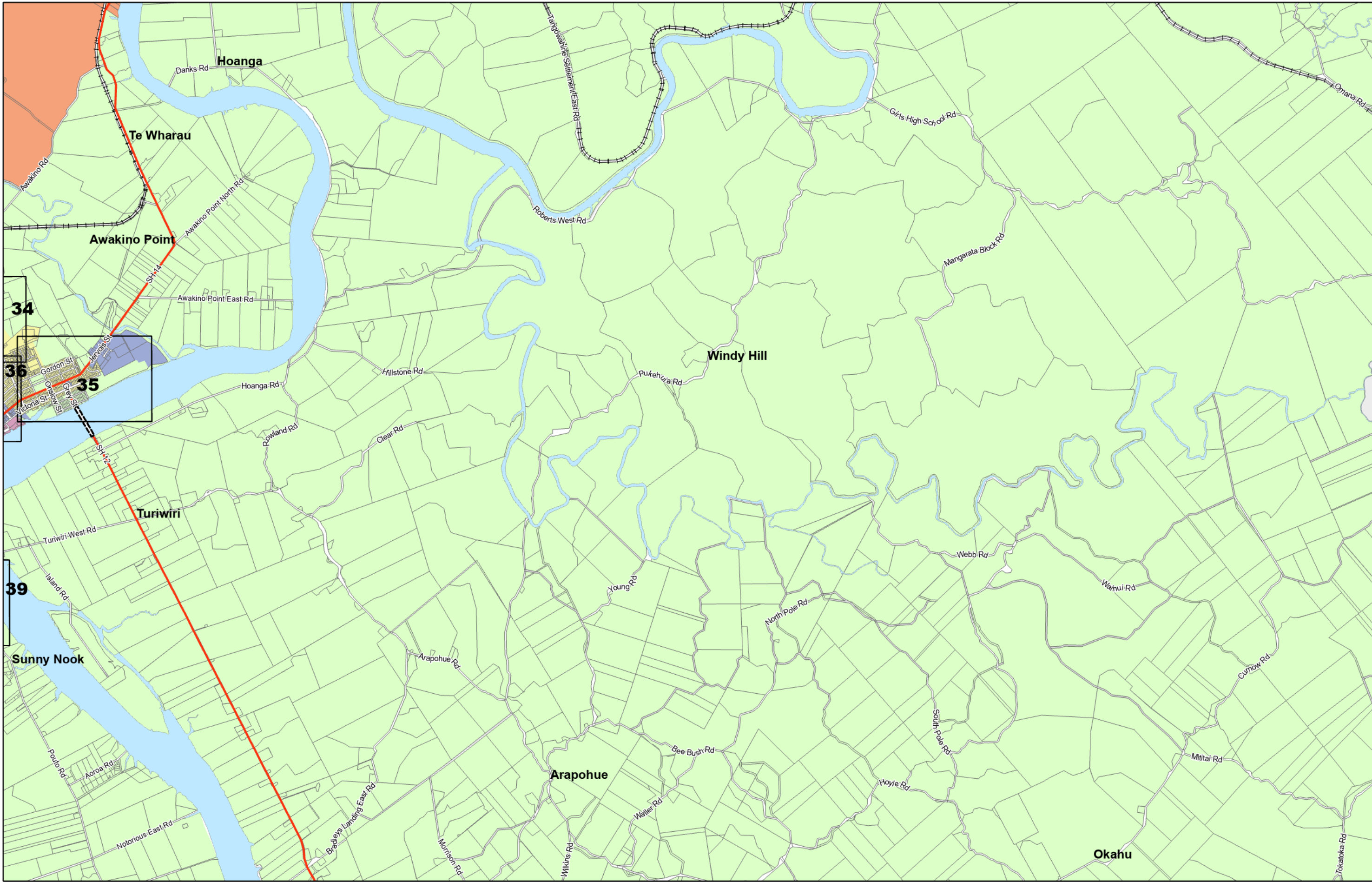


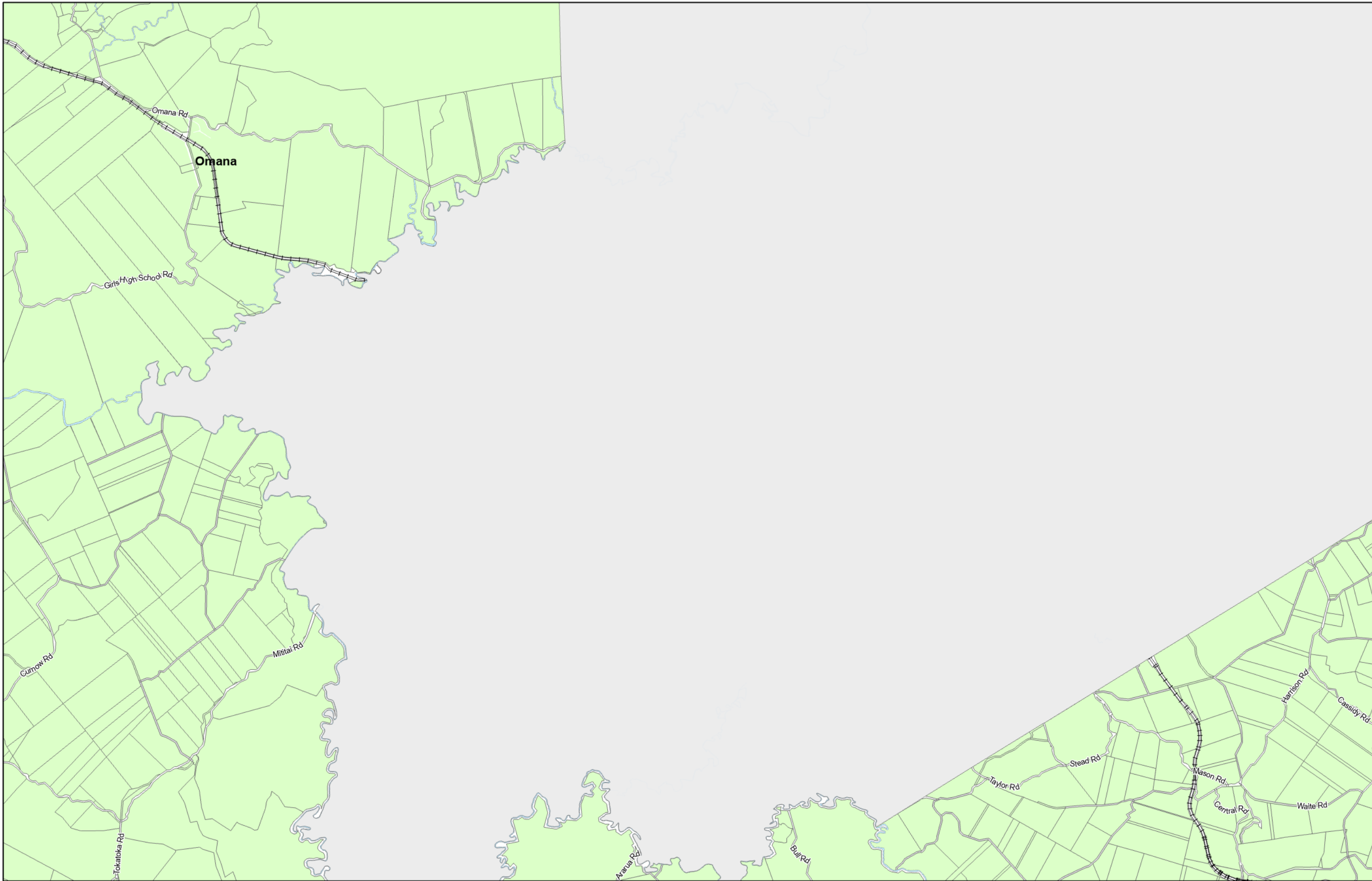


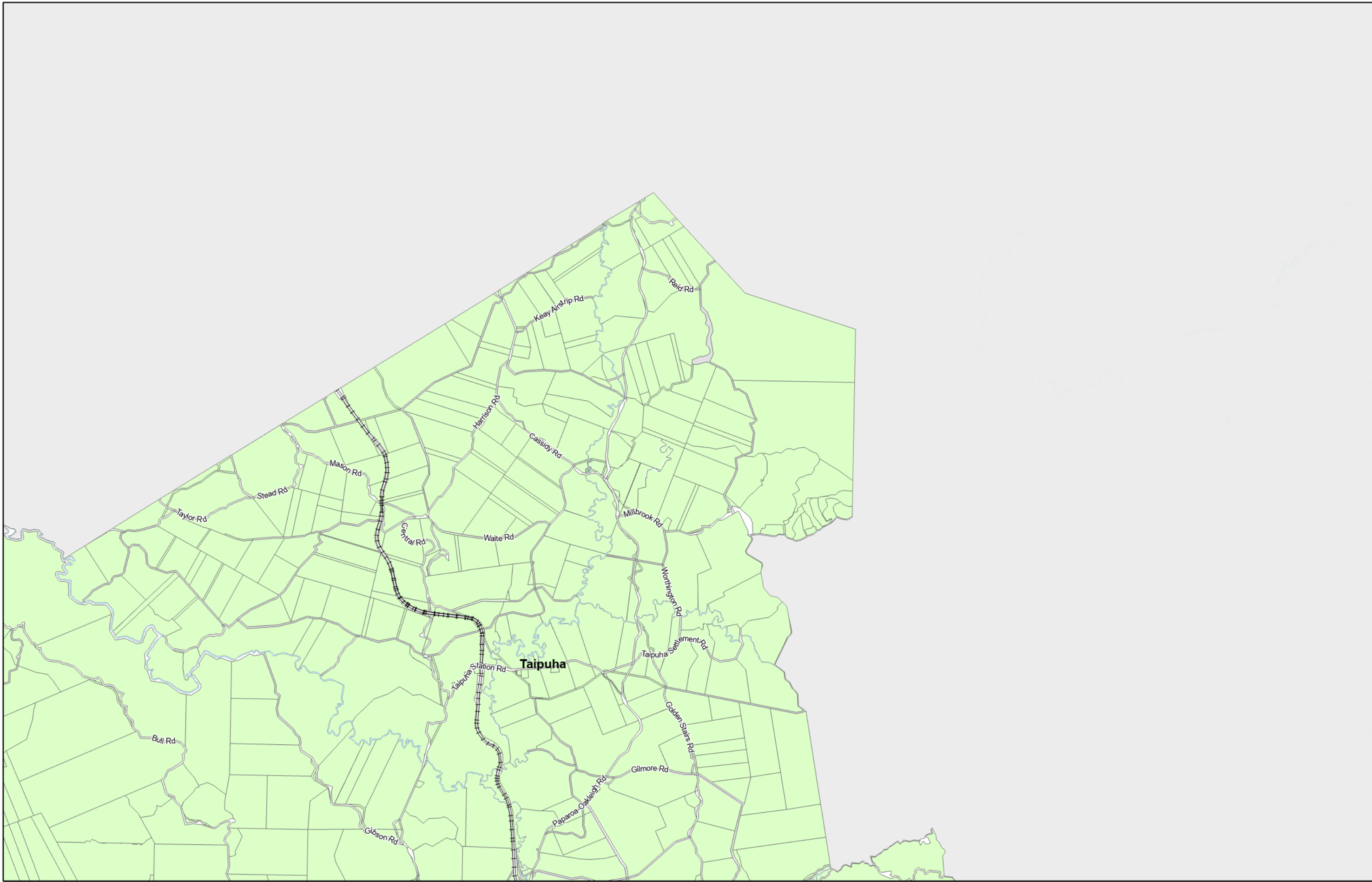


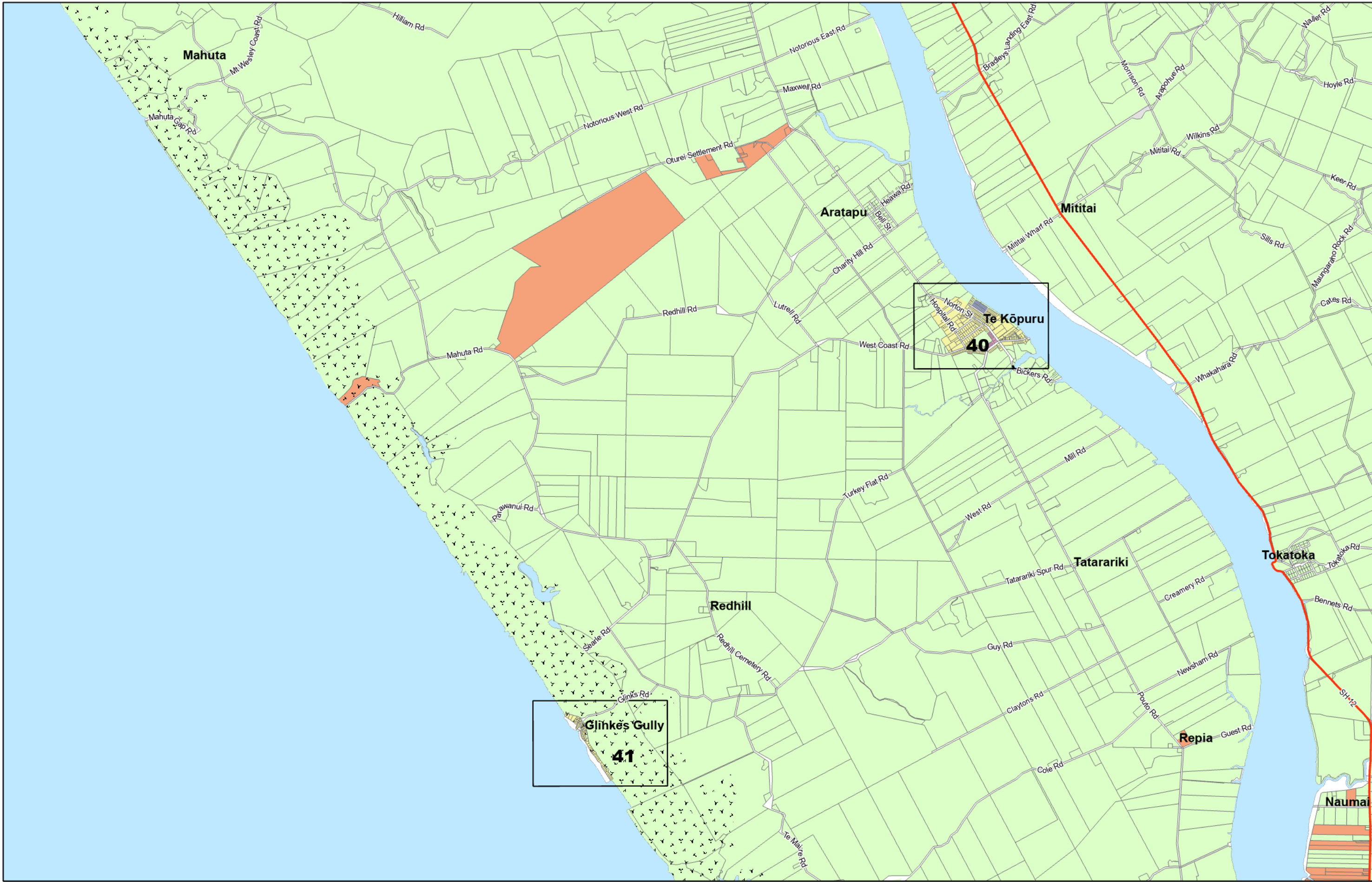


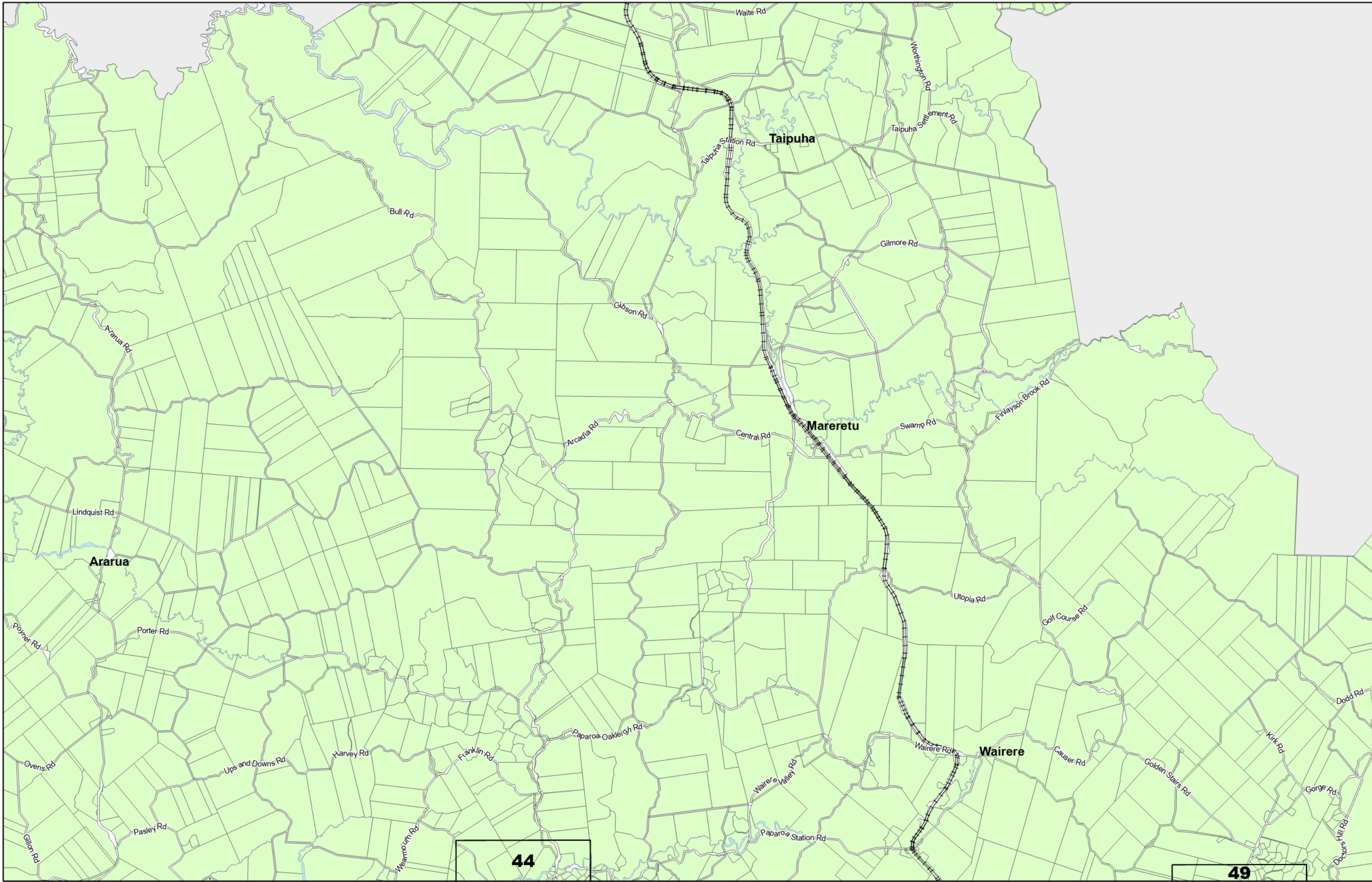


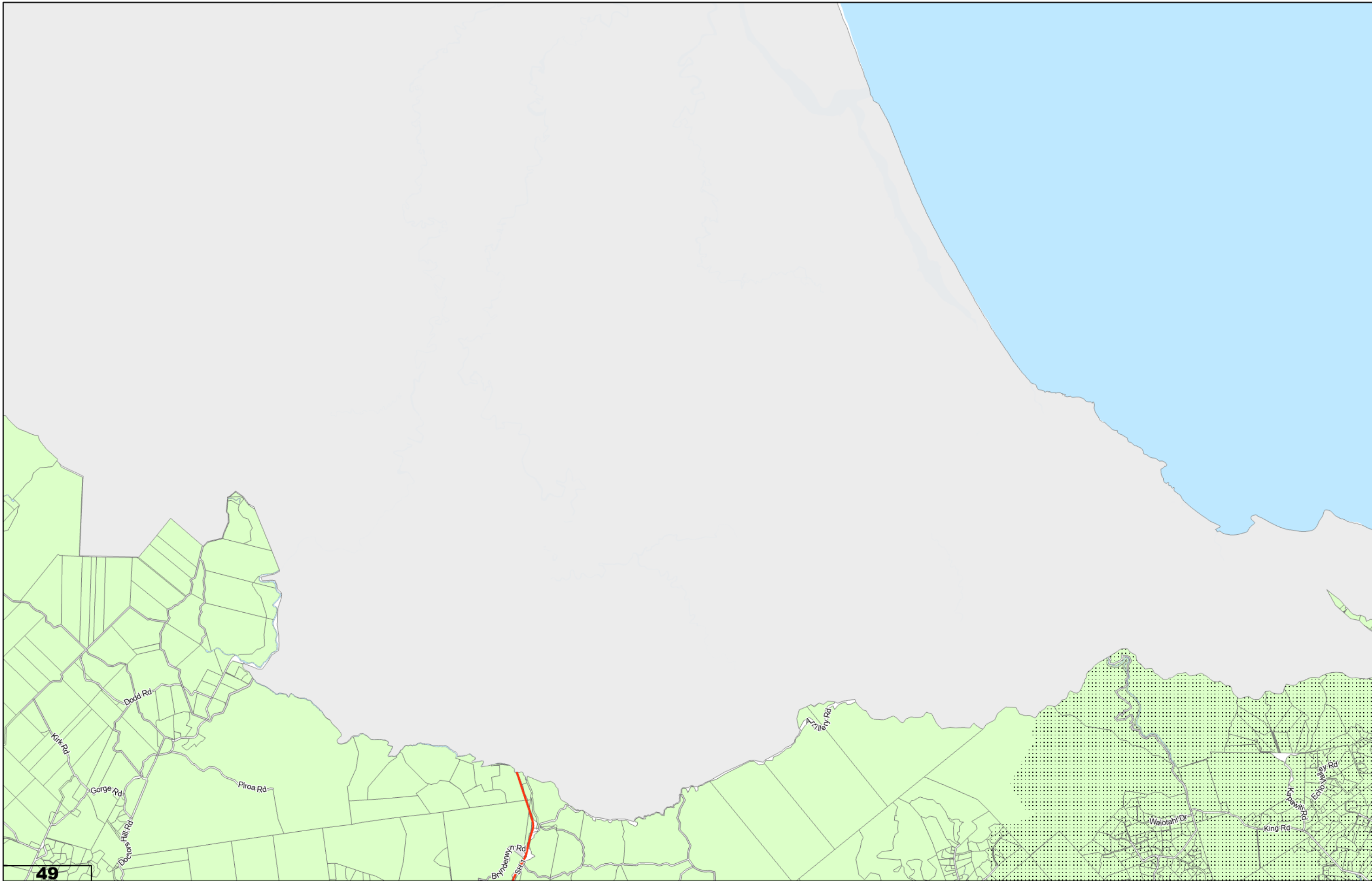


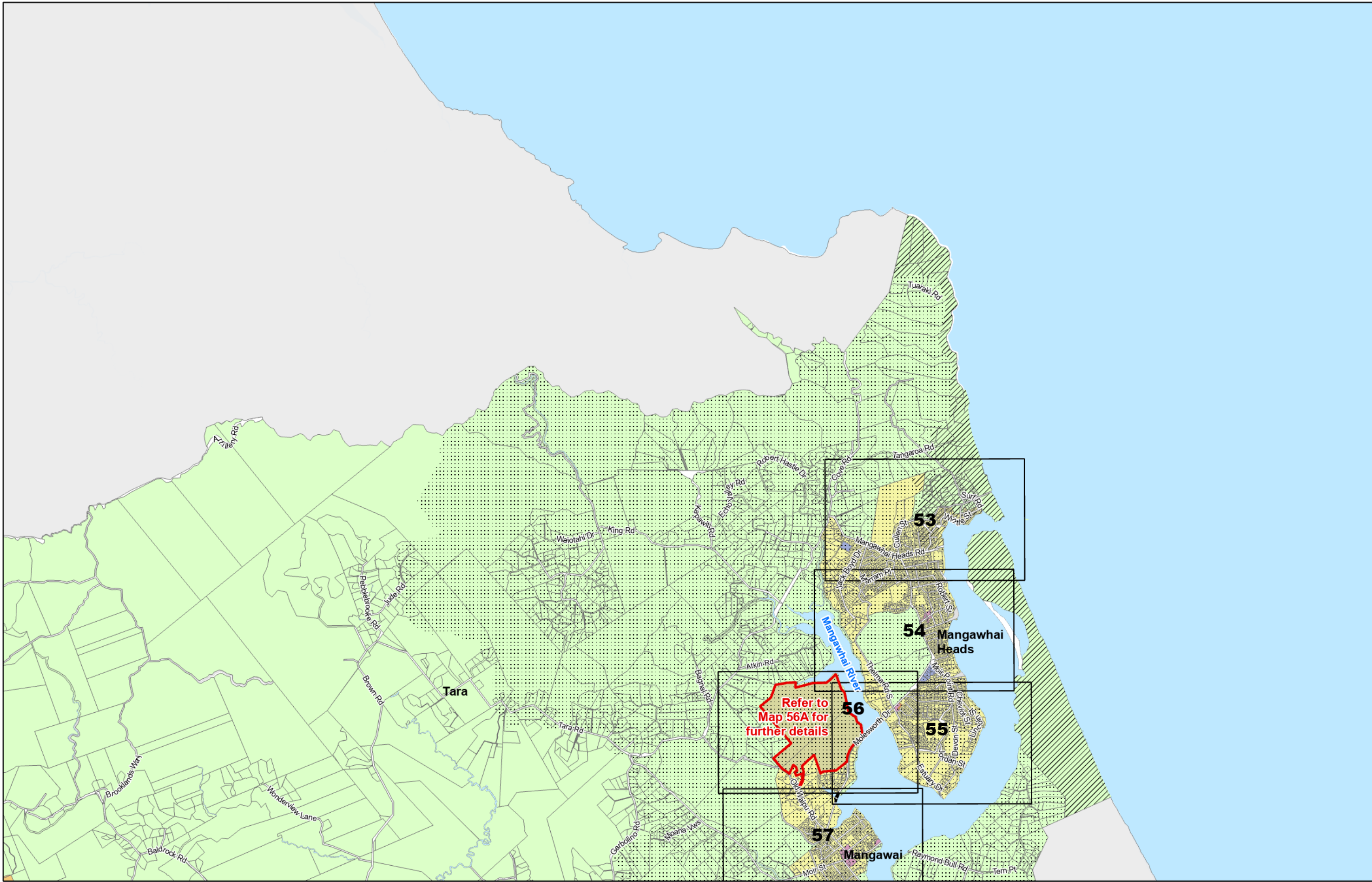




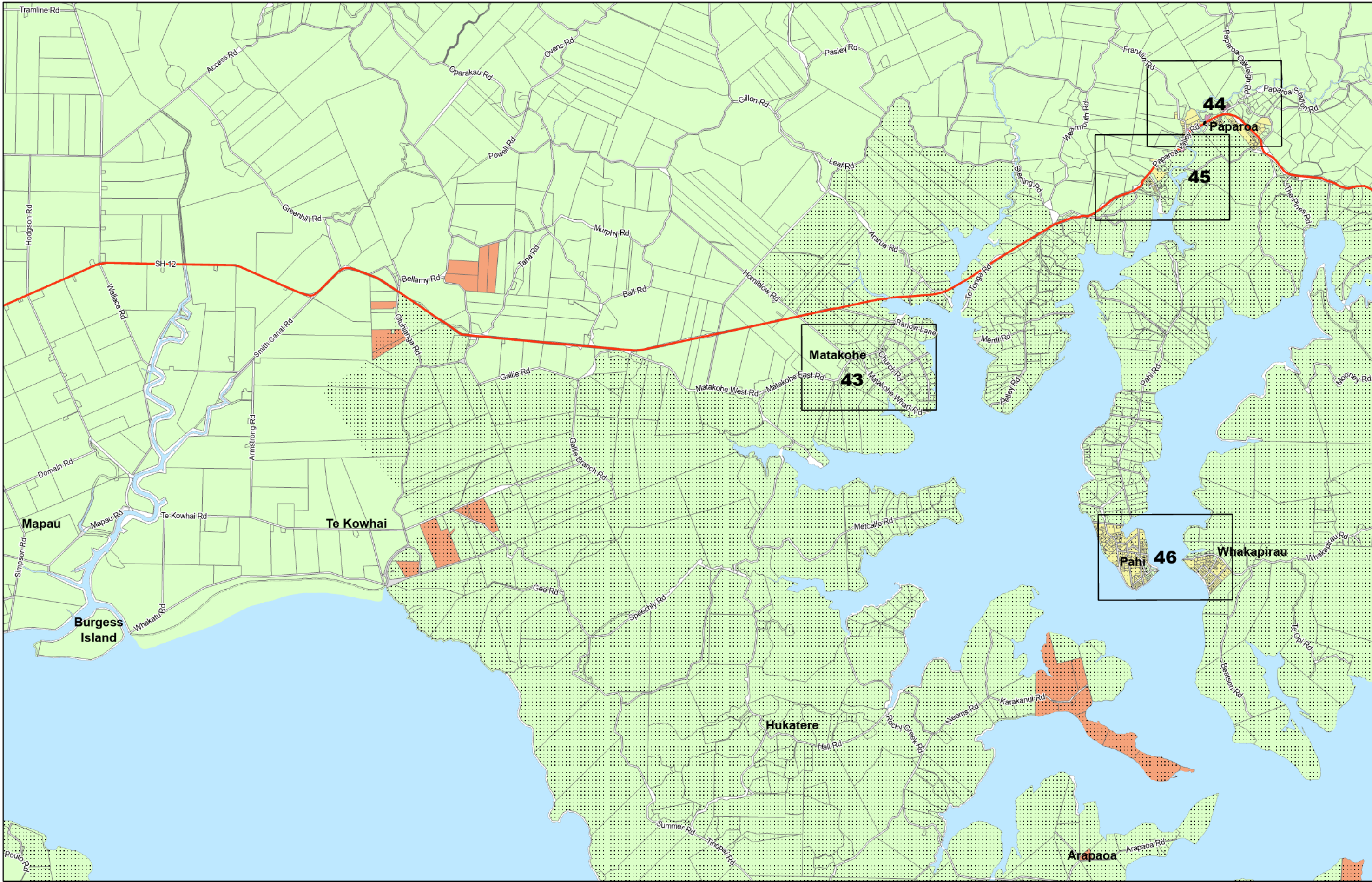


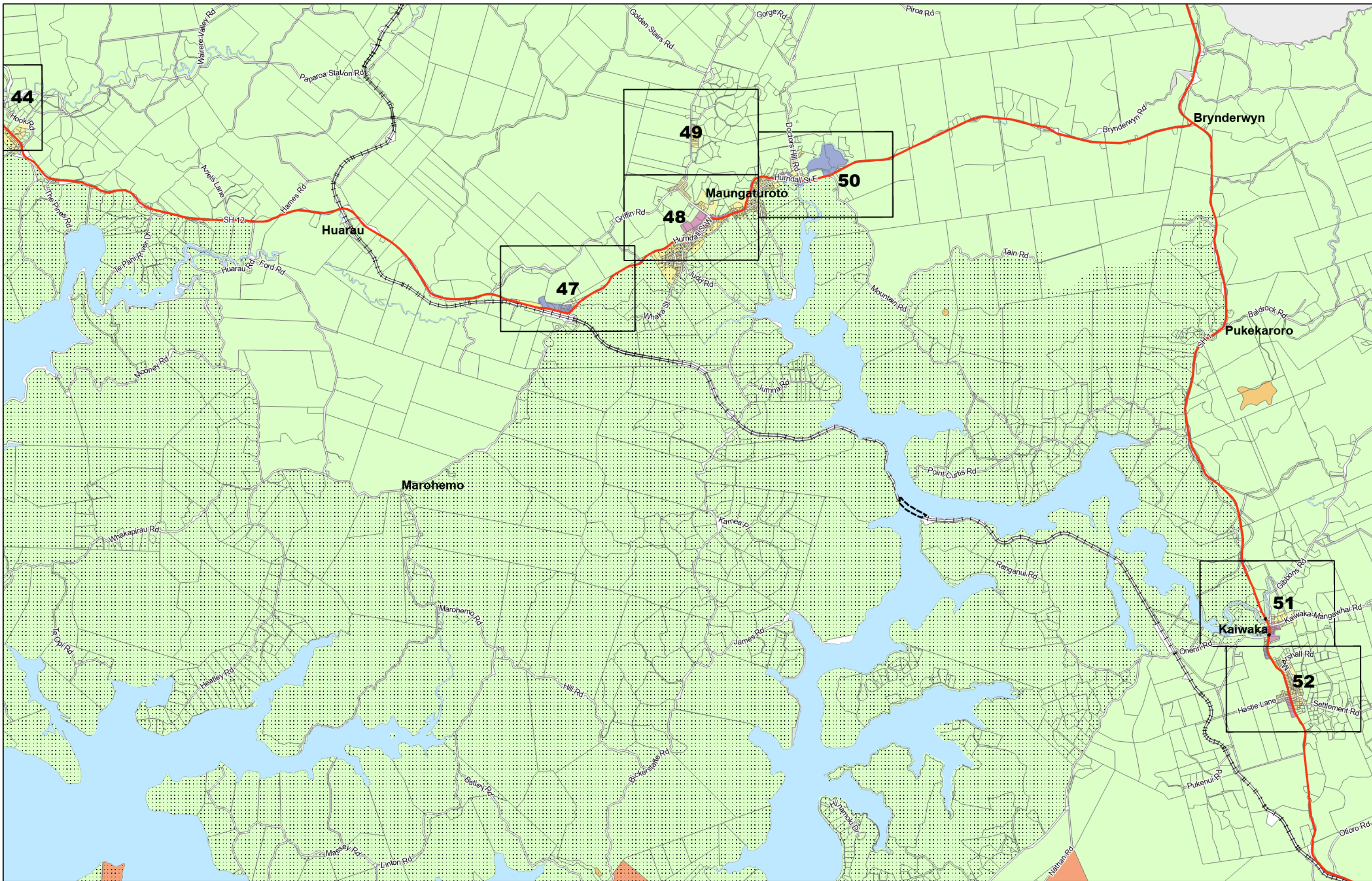










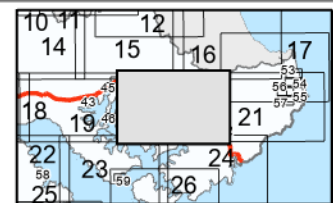
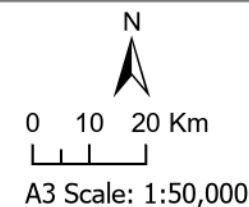


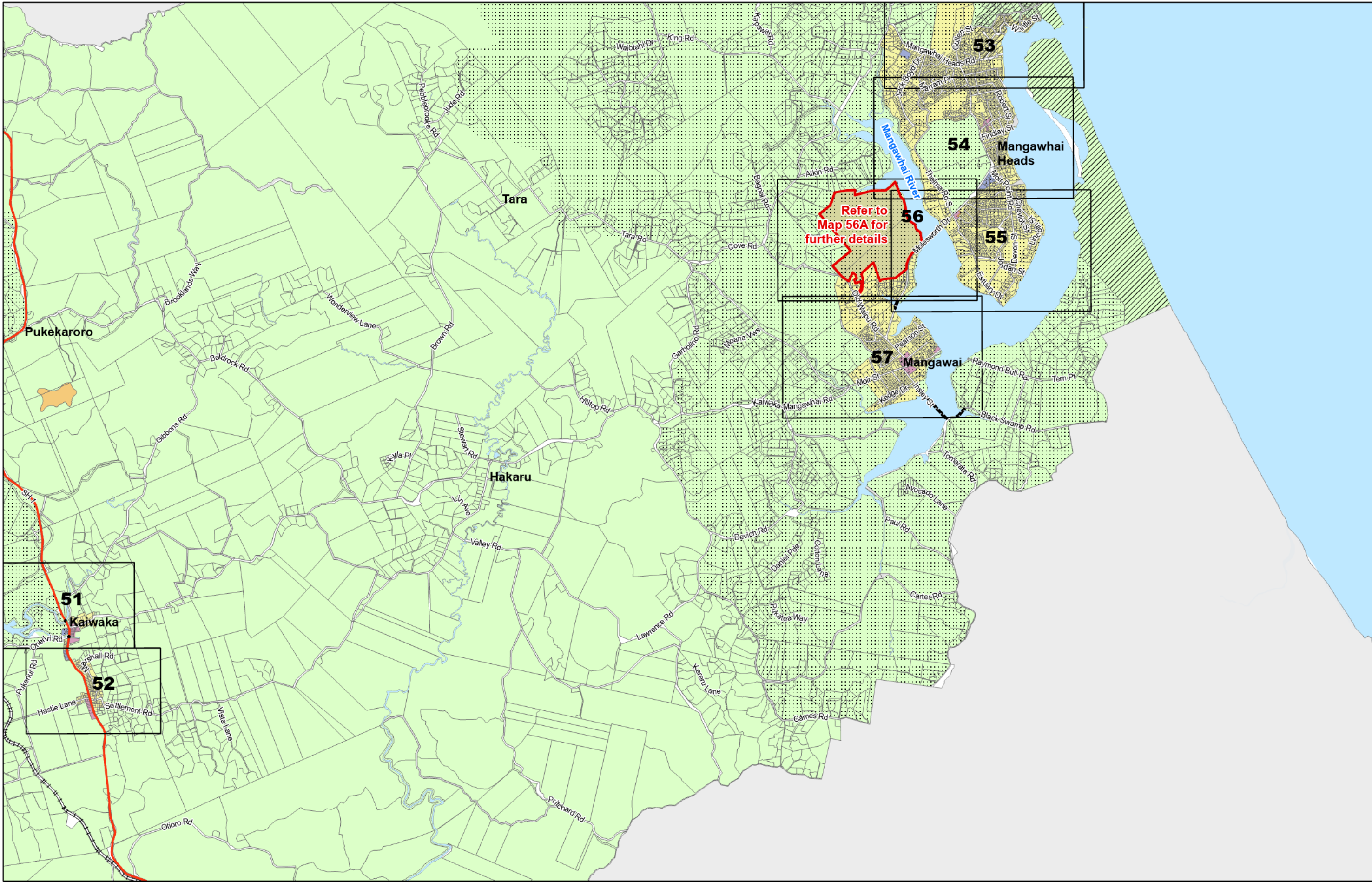
(C) Crown Copyright Reserved.

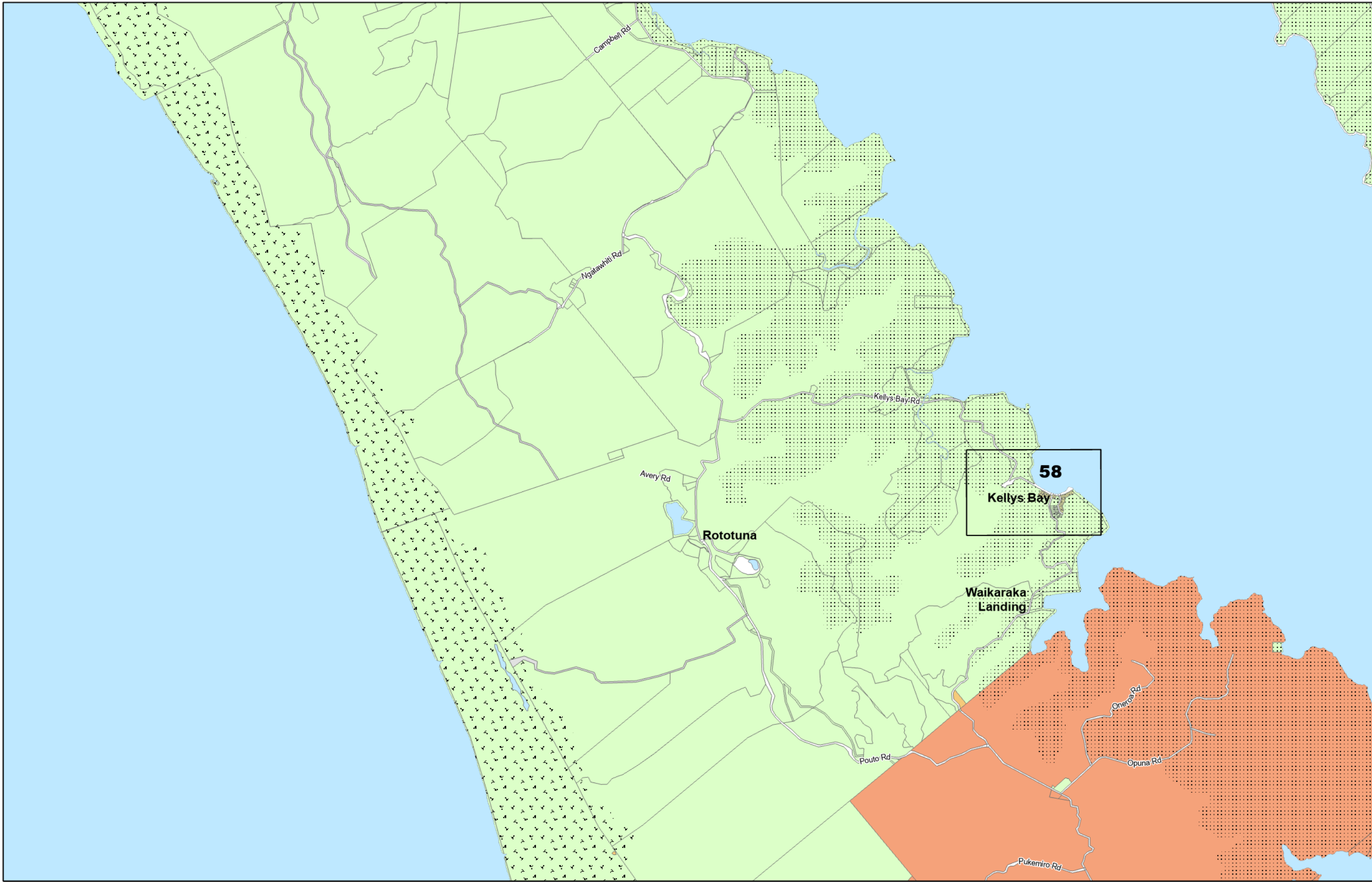
Transpower New Zealand makes no representations about the suitability of any information supplied to Kaipara District Council for any purpose. All intellectual property rights in this Database layer and the data in it belong exclusively to Transpower. While all reasonable efforts have been made to ensure that up-to-date information is provided to Kaipara District Council, Transpower New Zealand accepts no responsibility for any errors, omissions or inaccuracies in the information.
Cadastre from 19 March 2021.

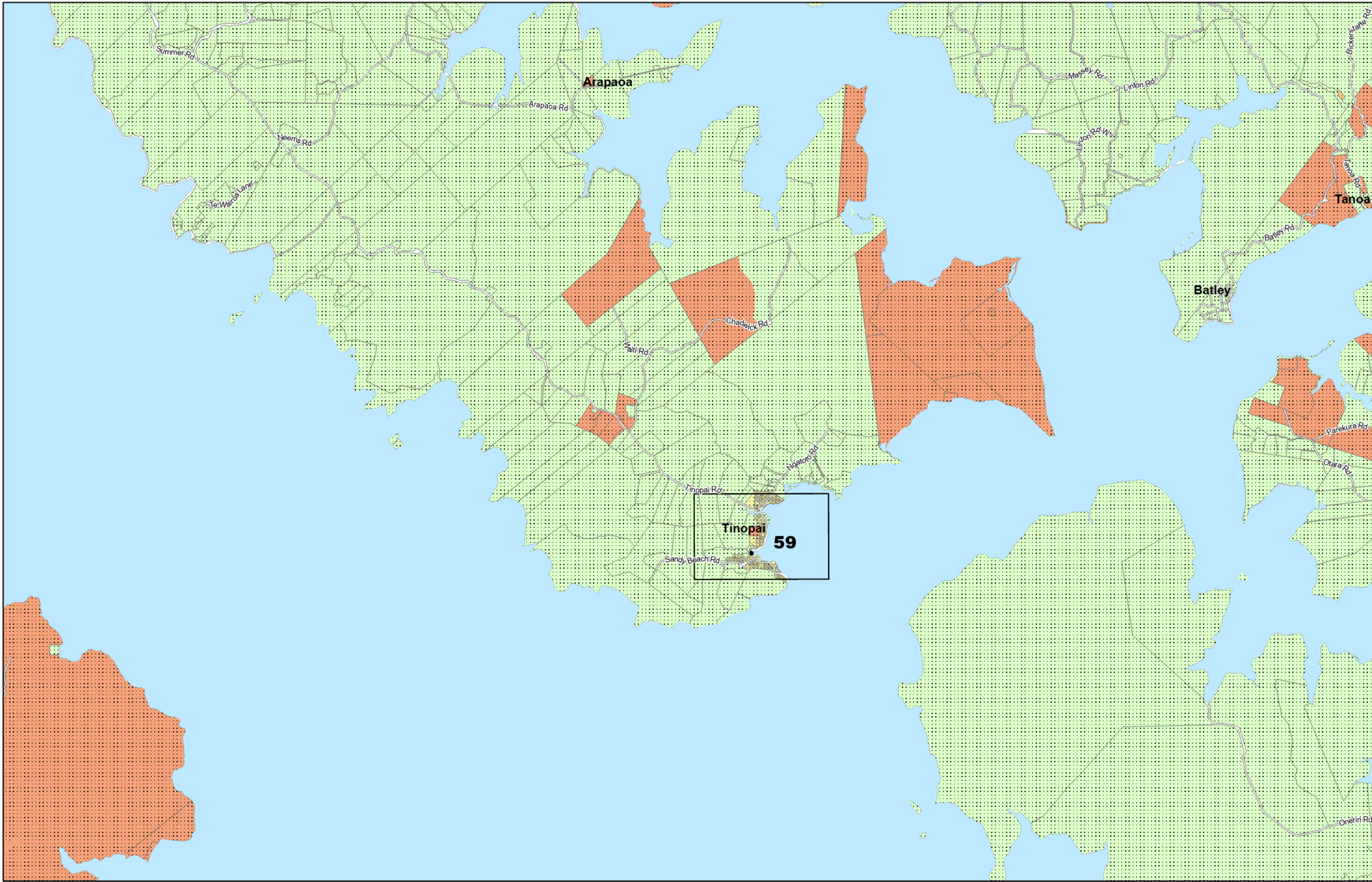
KAIPARA DISTRICT PLAN - OPERATIVE NOVEMBER 2013

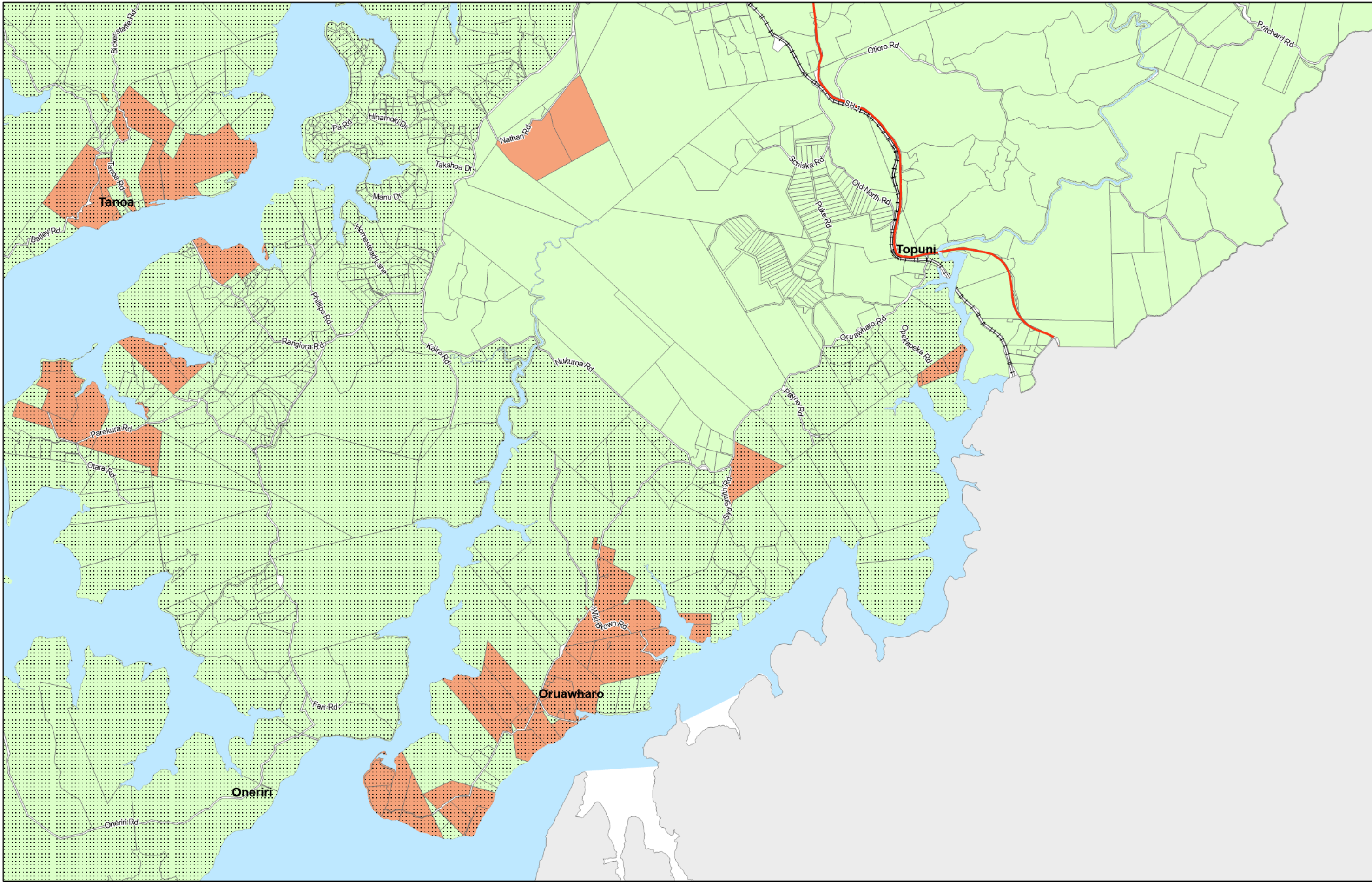
Map Series One Land Use

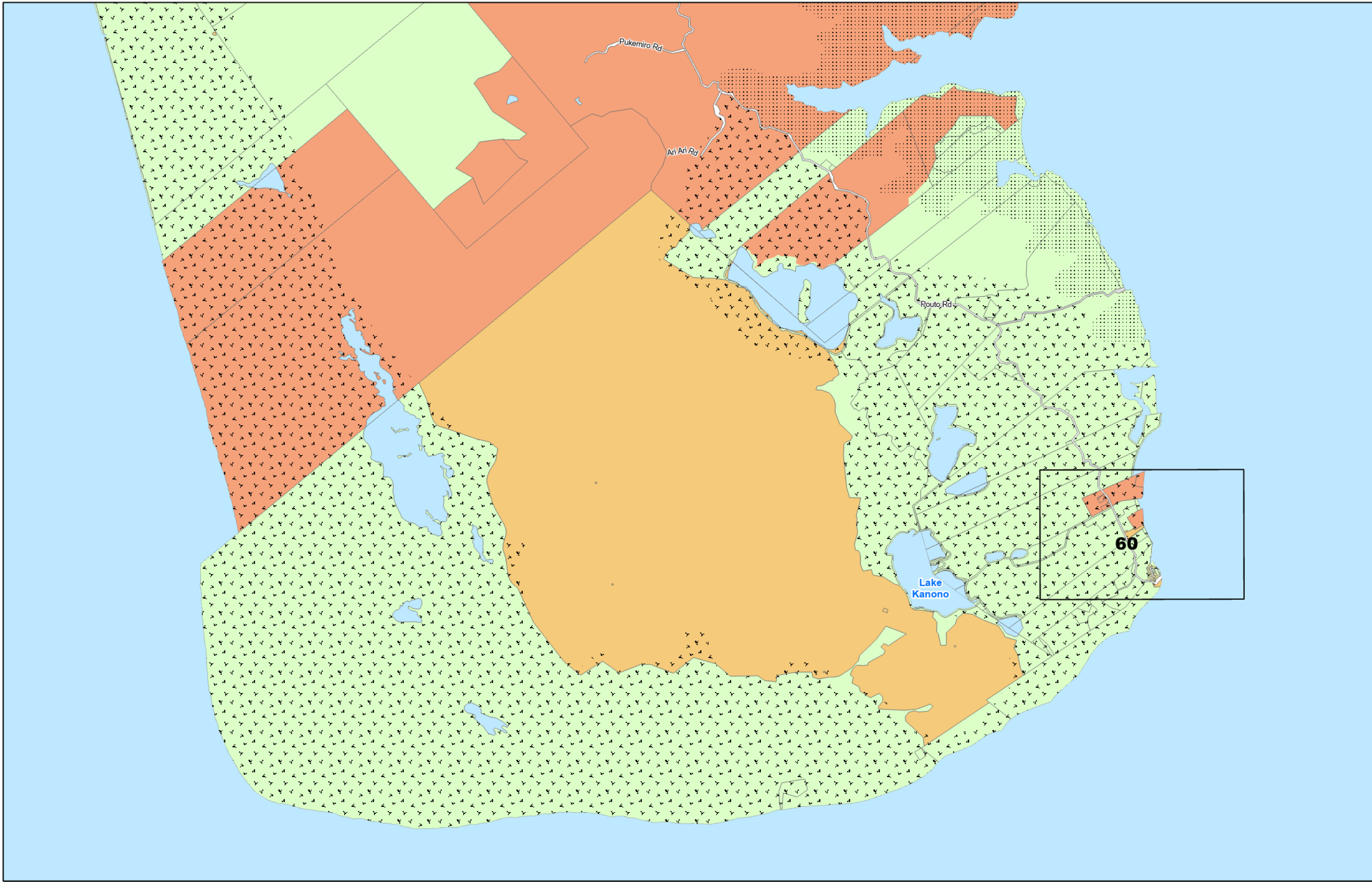


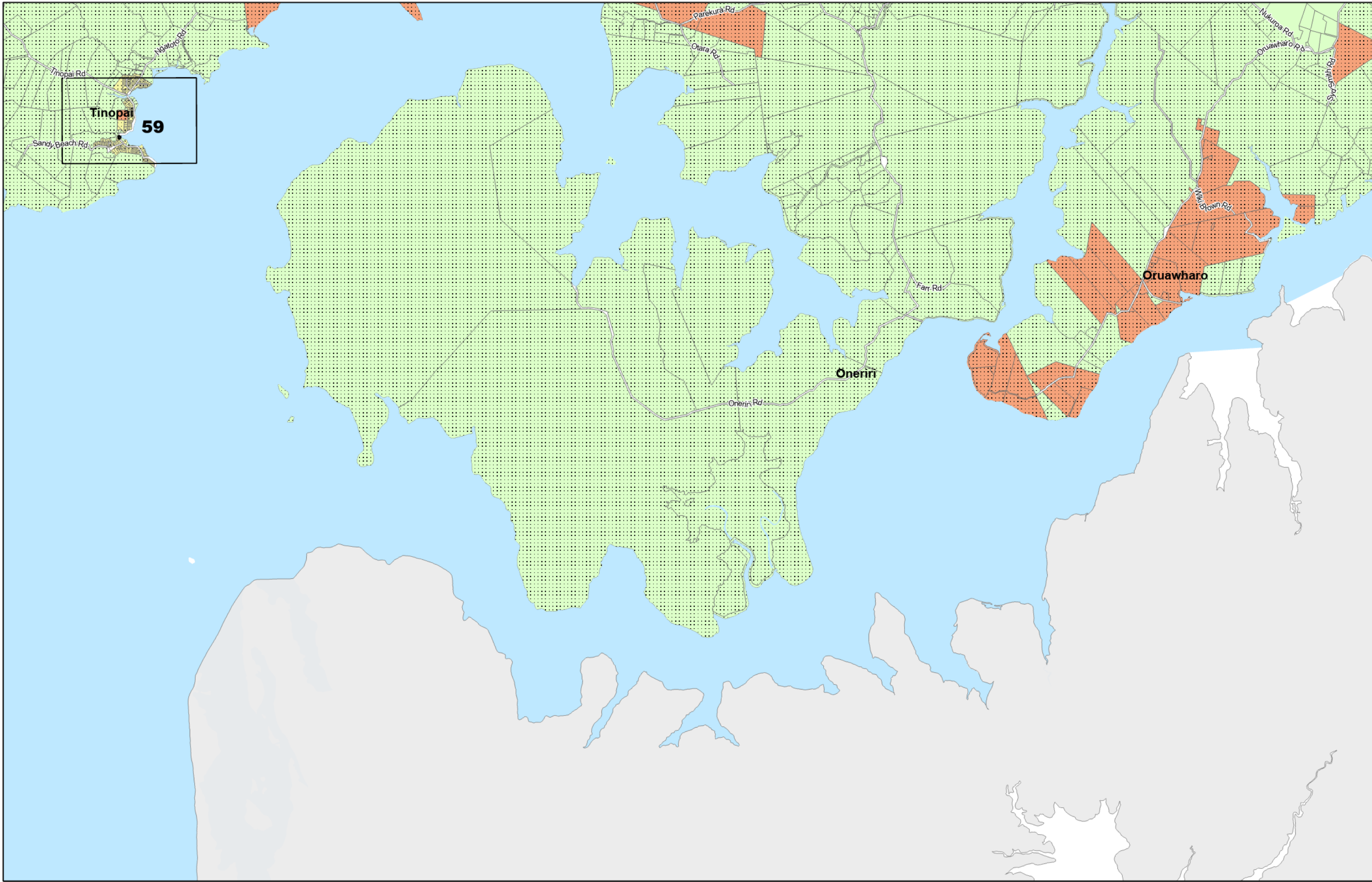


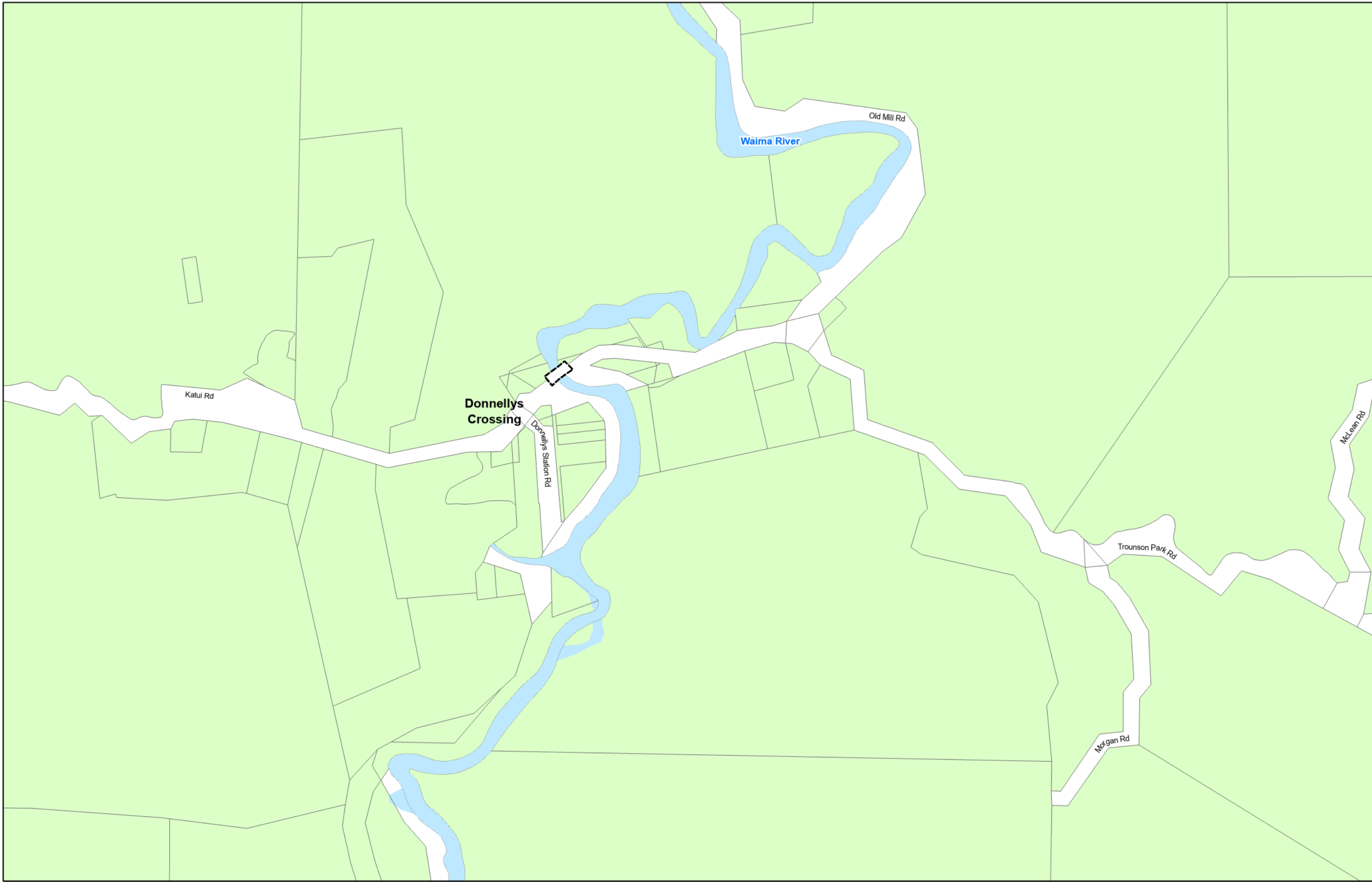


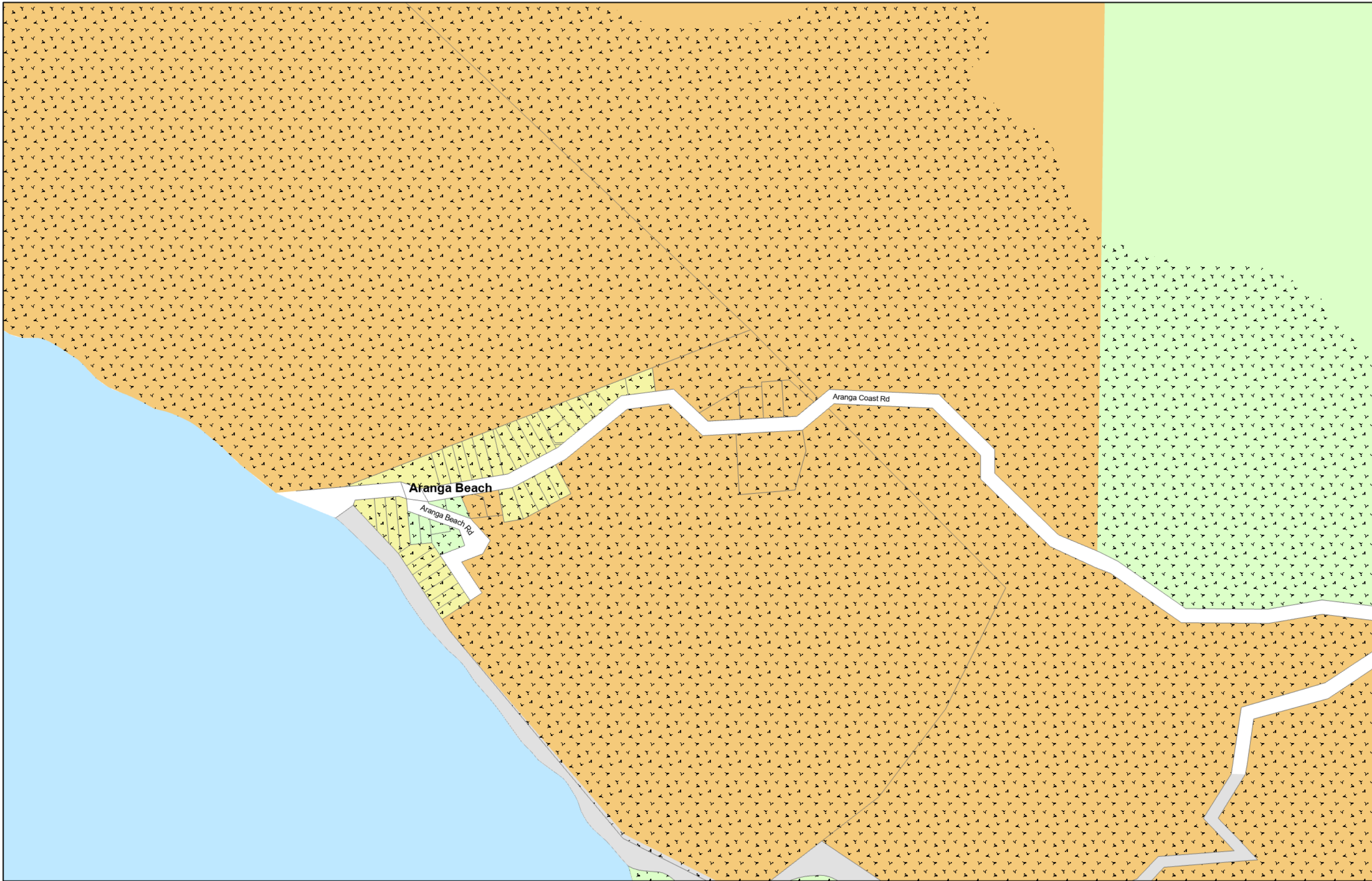


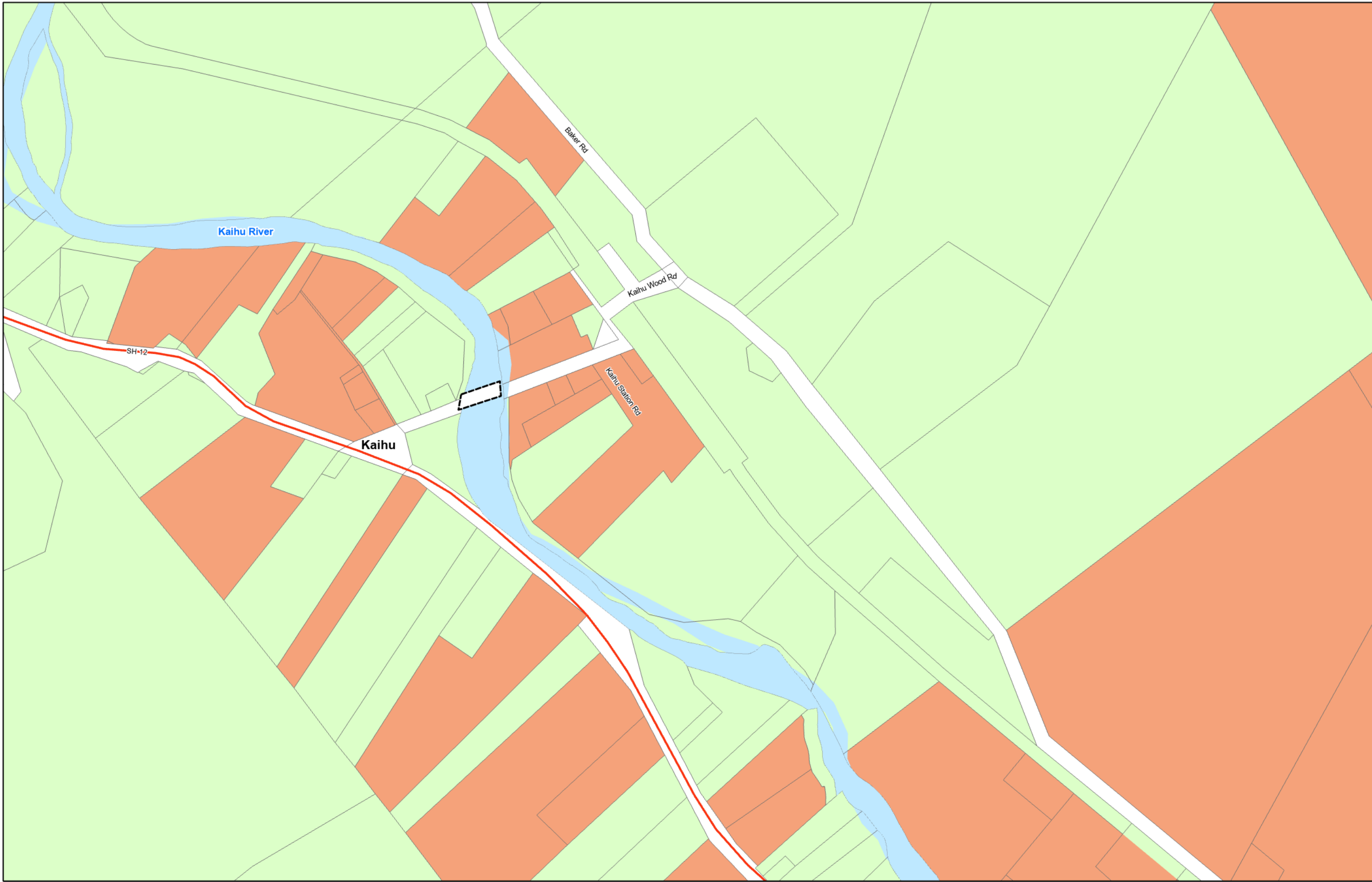


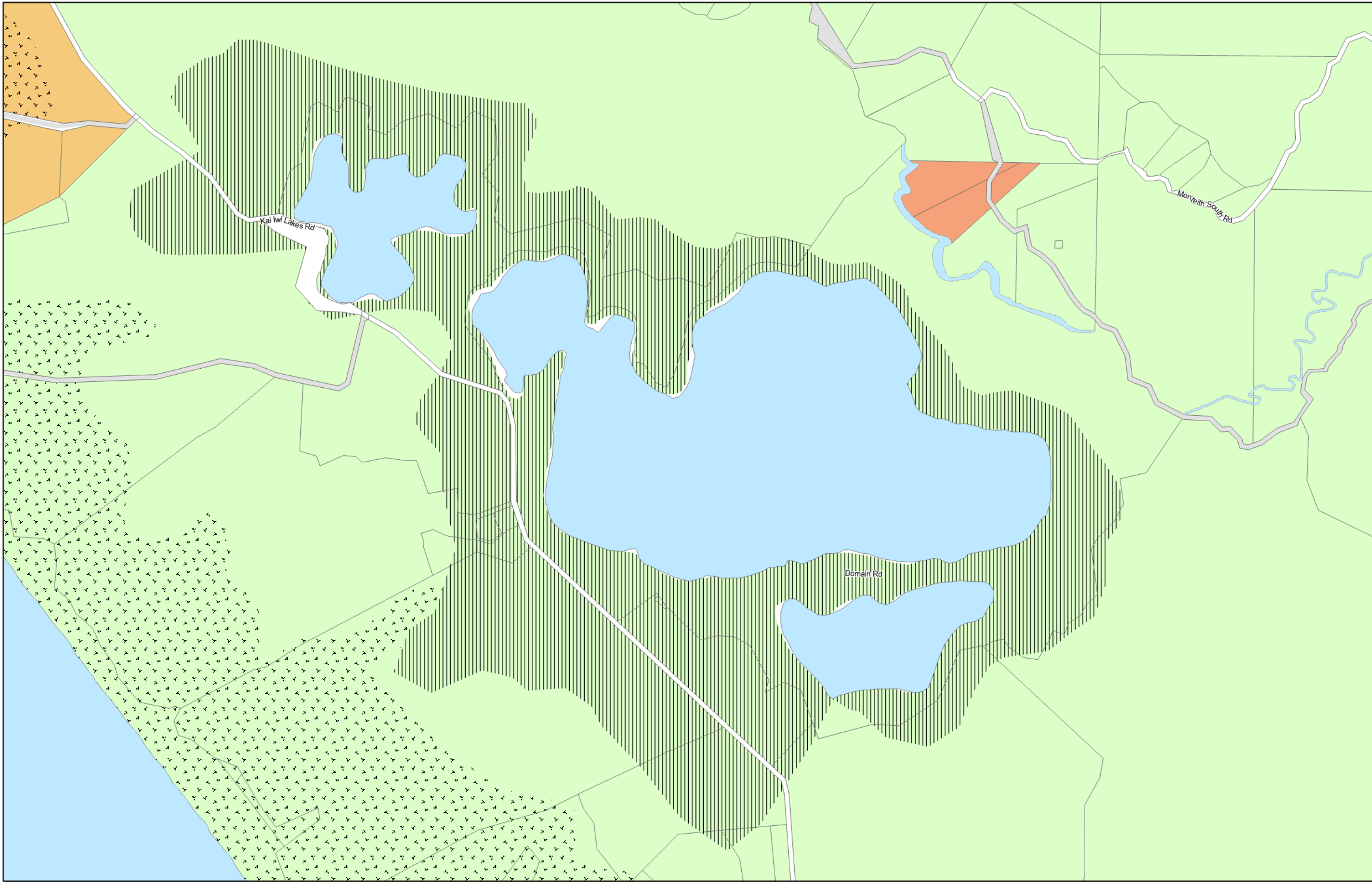


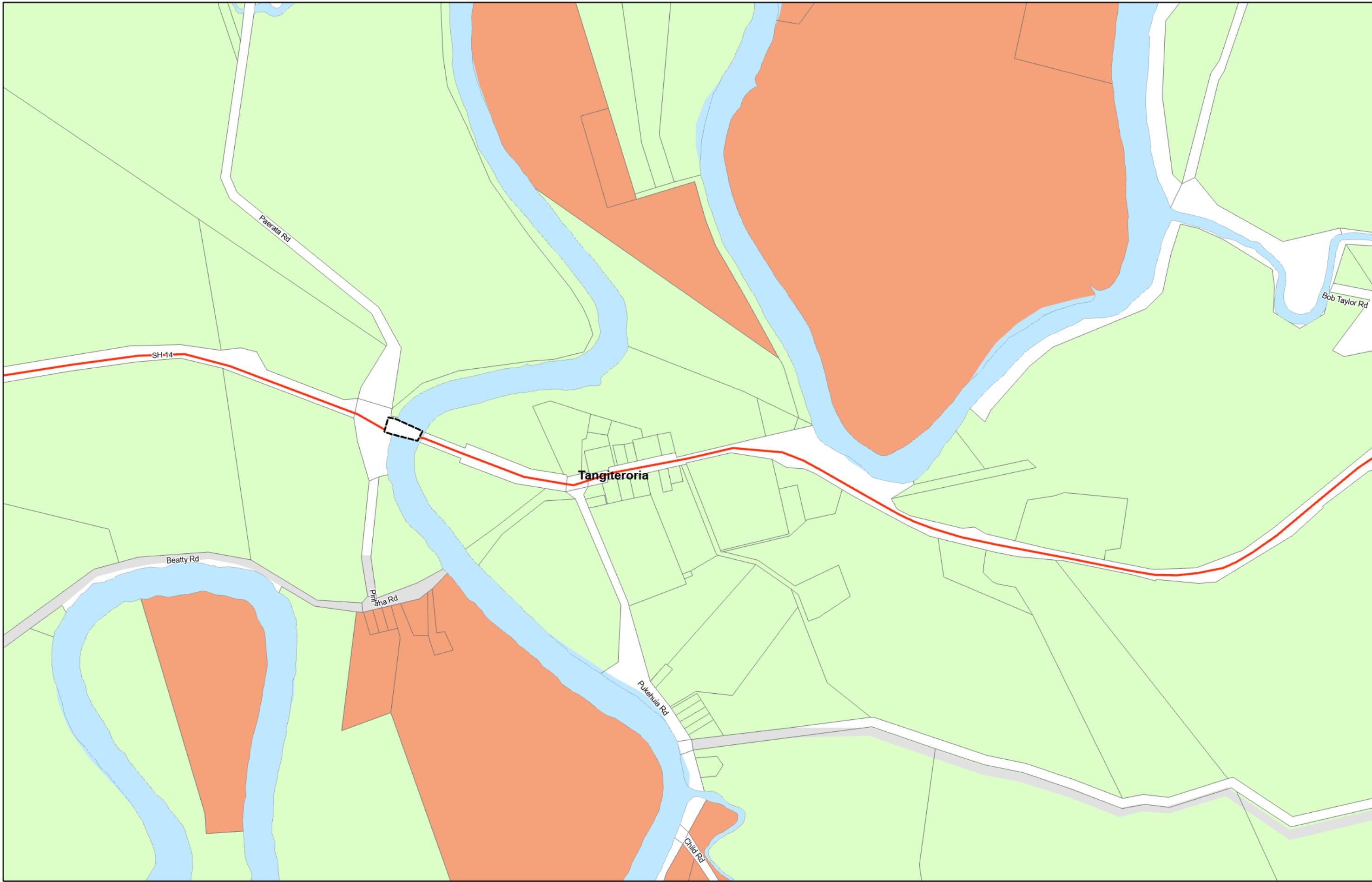


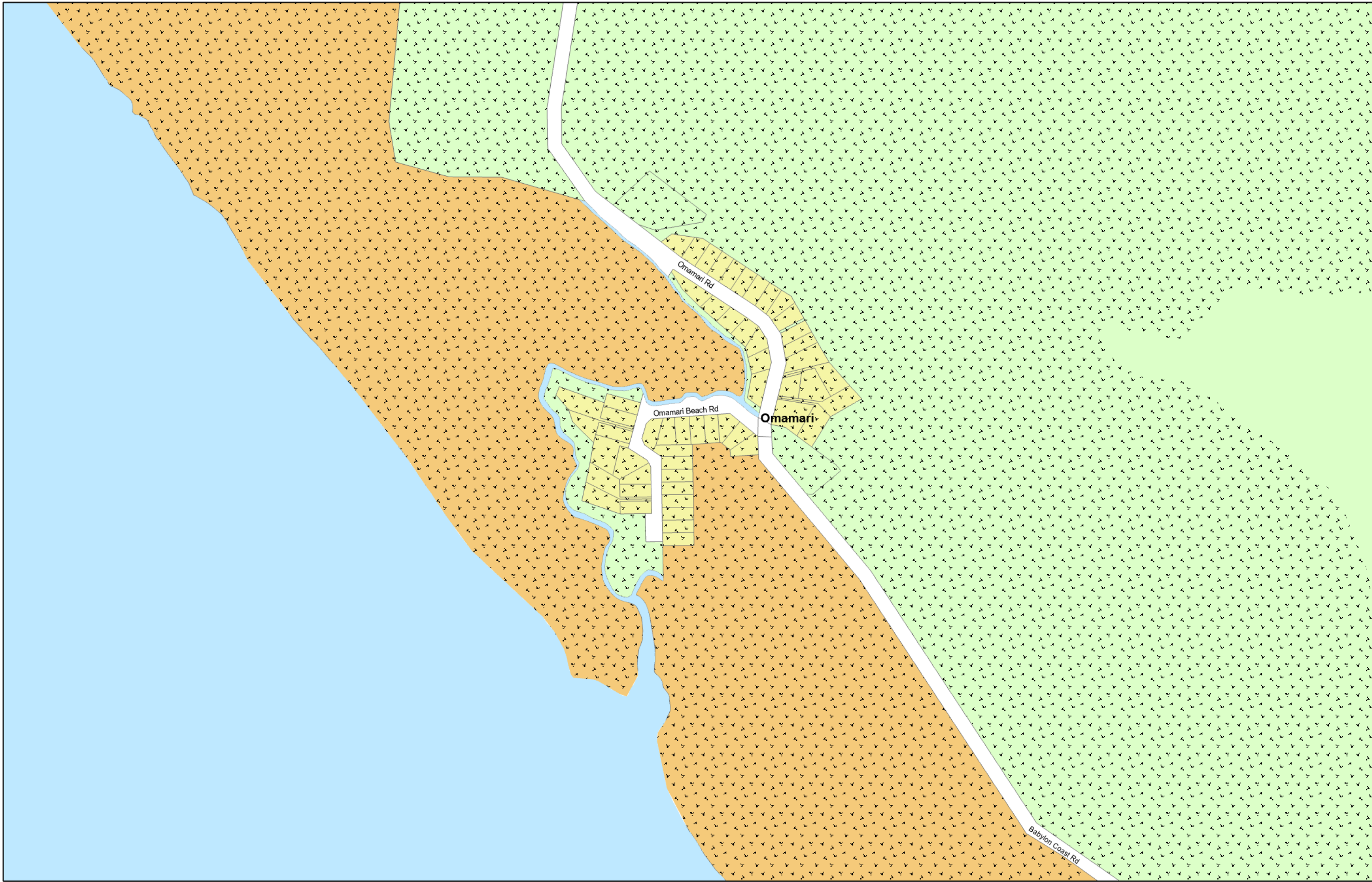


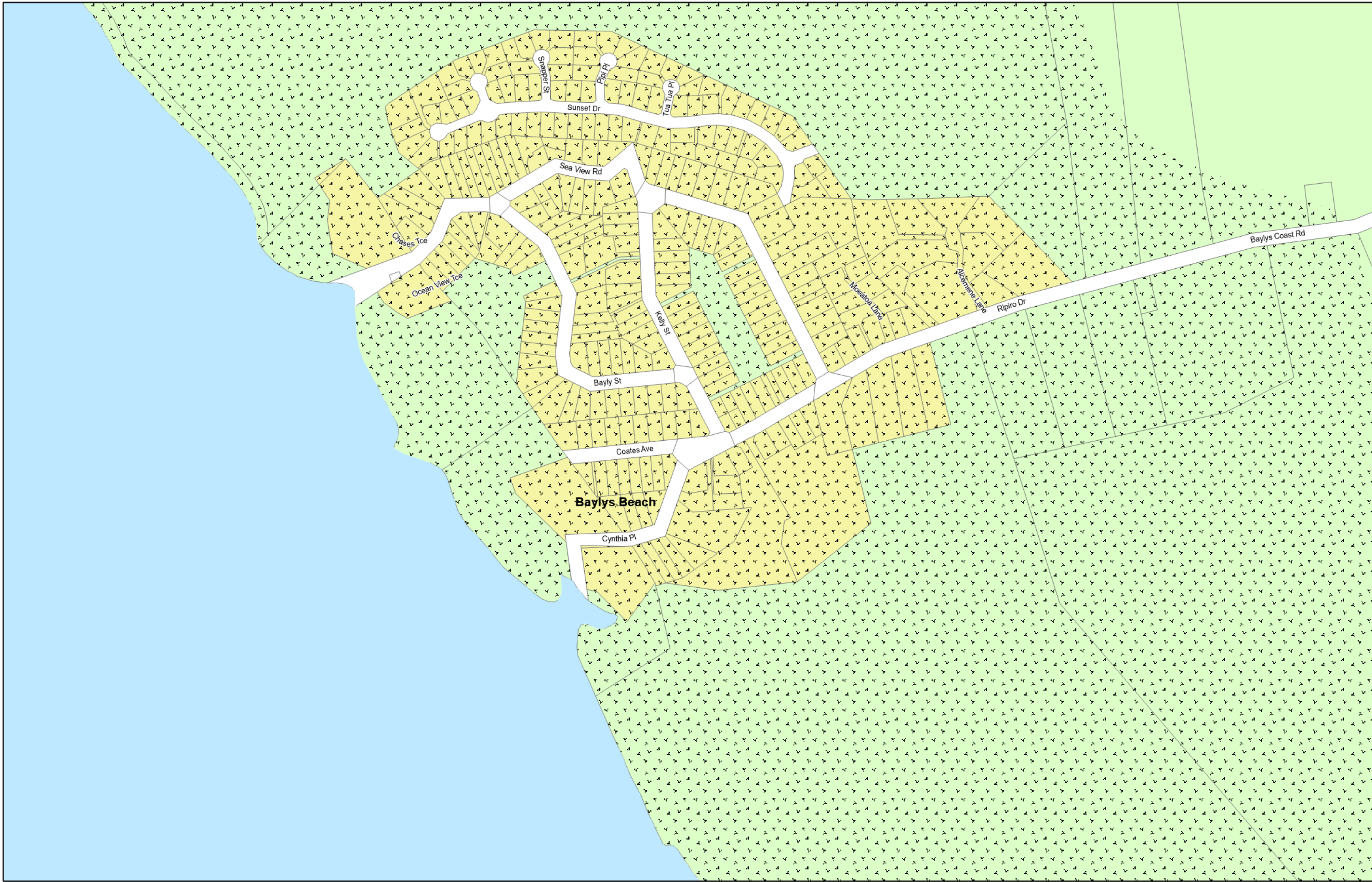


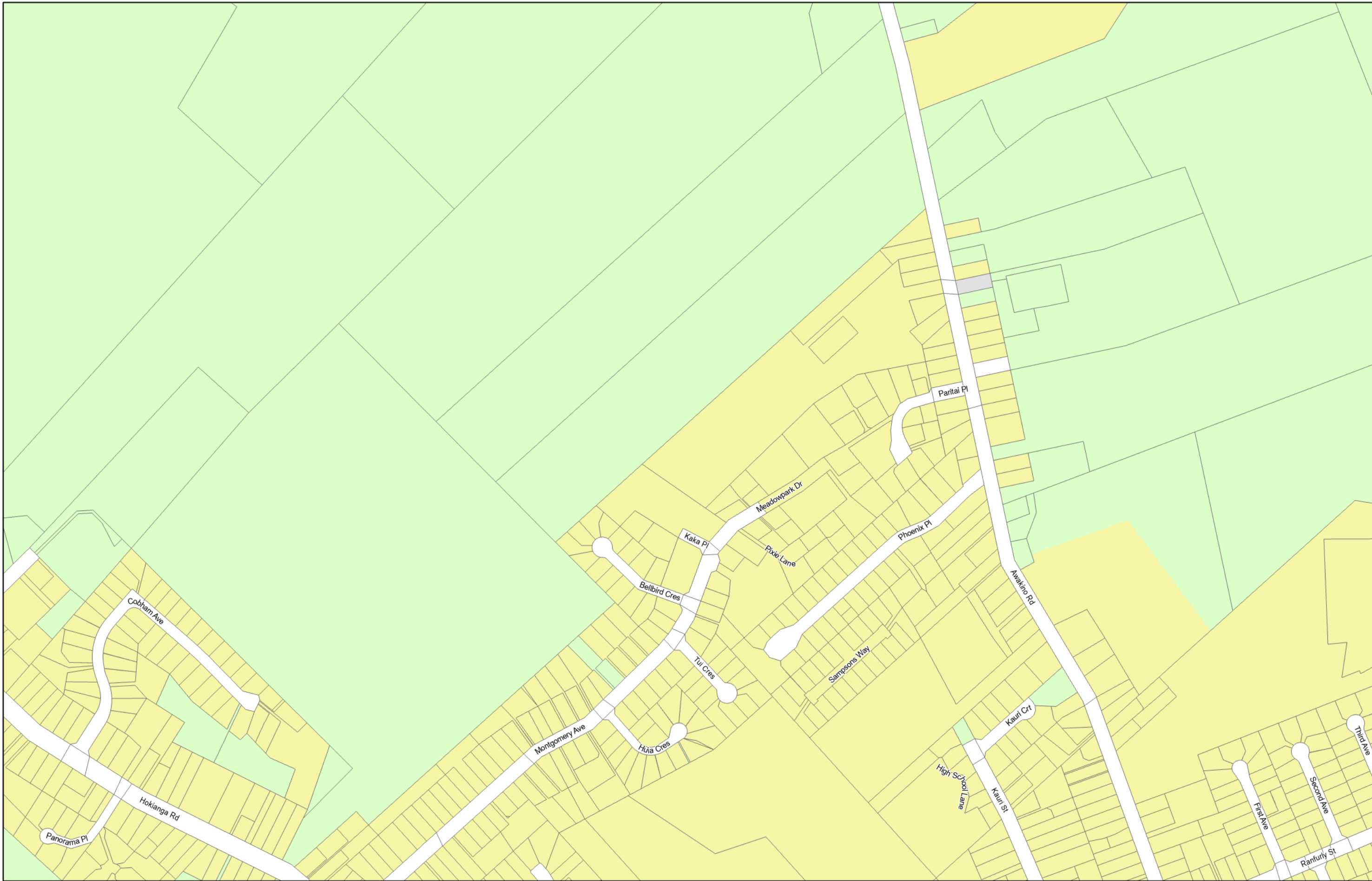




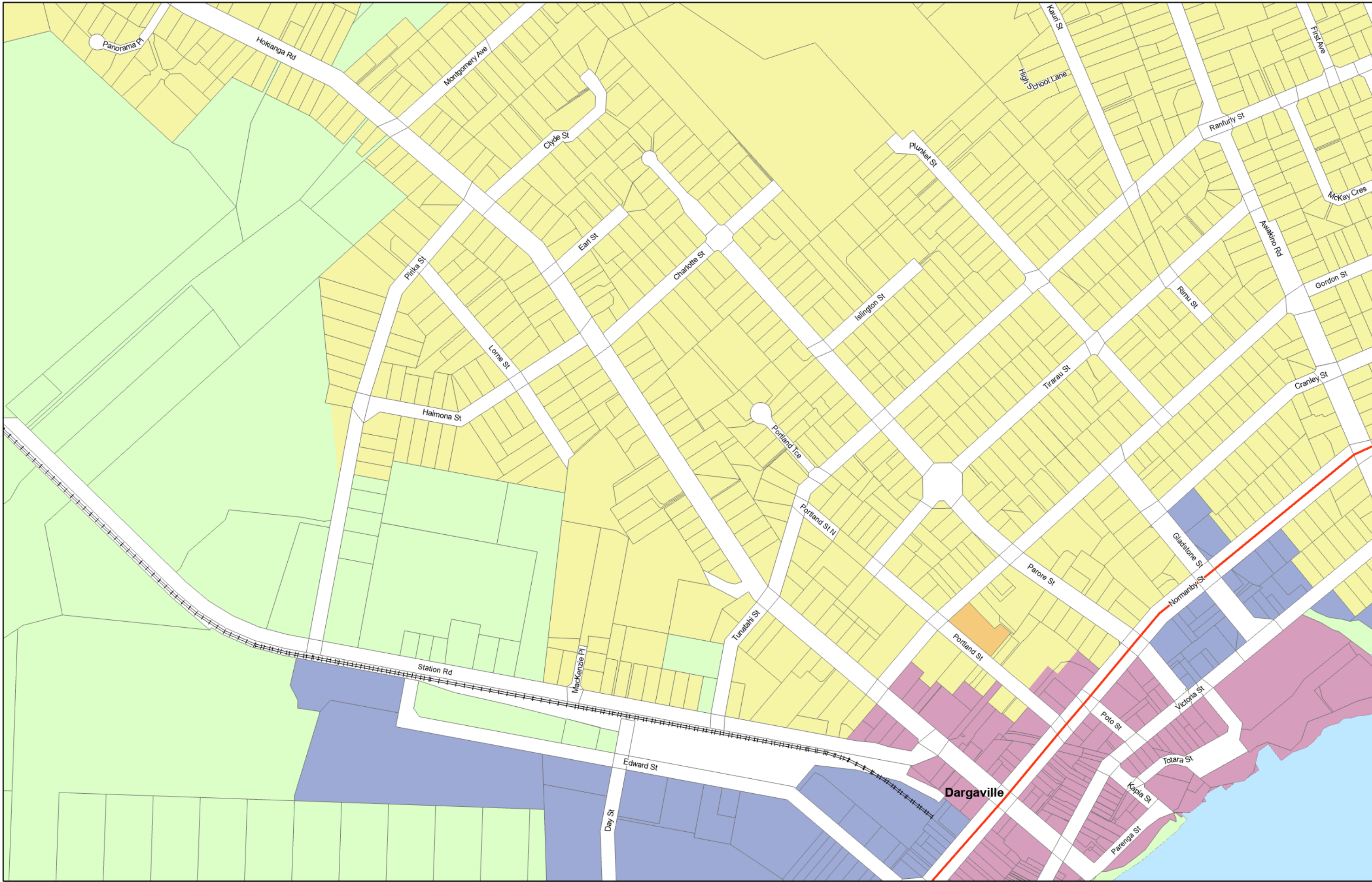


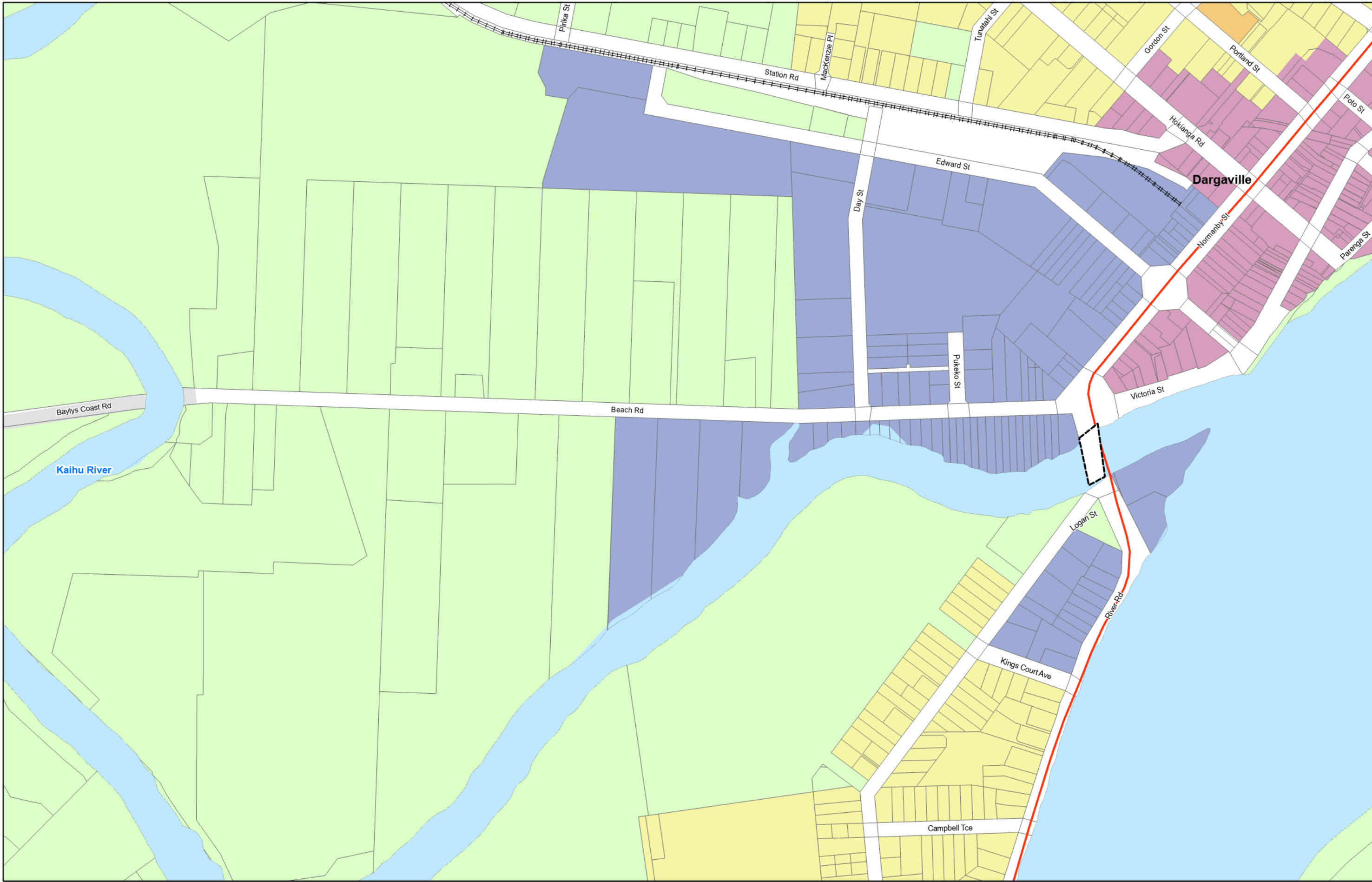


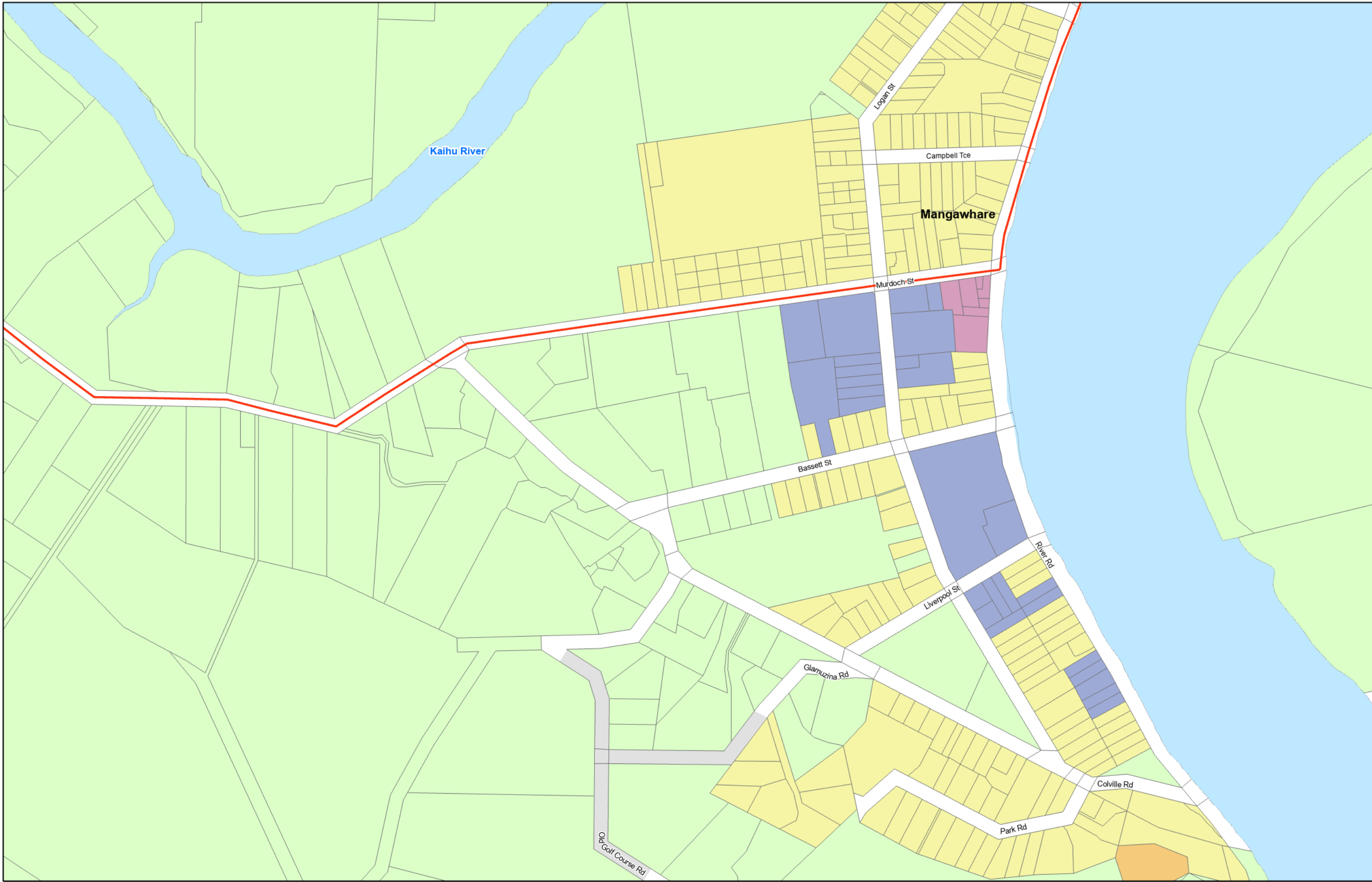




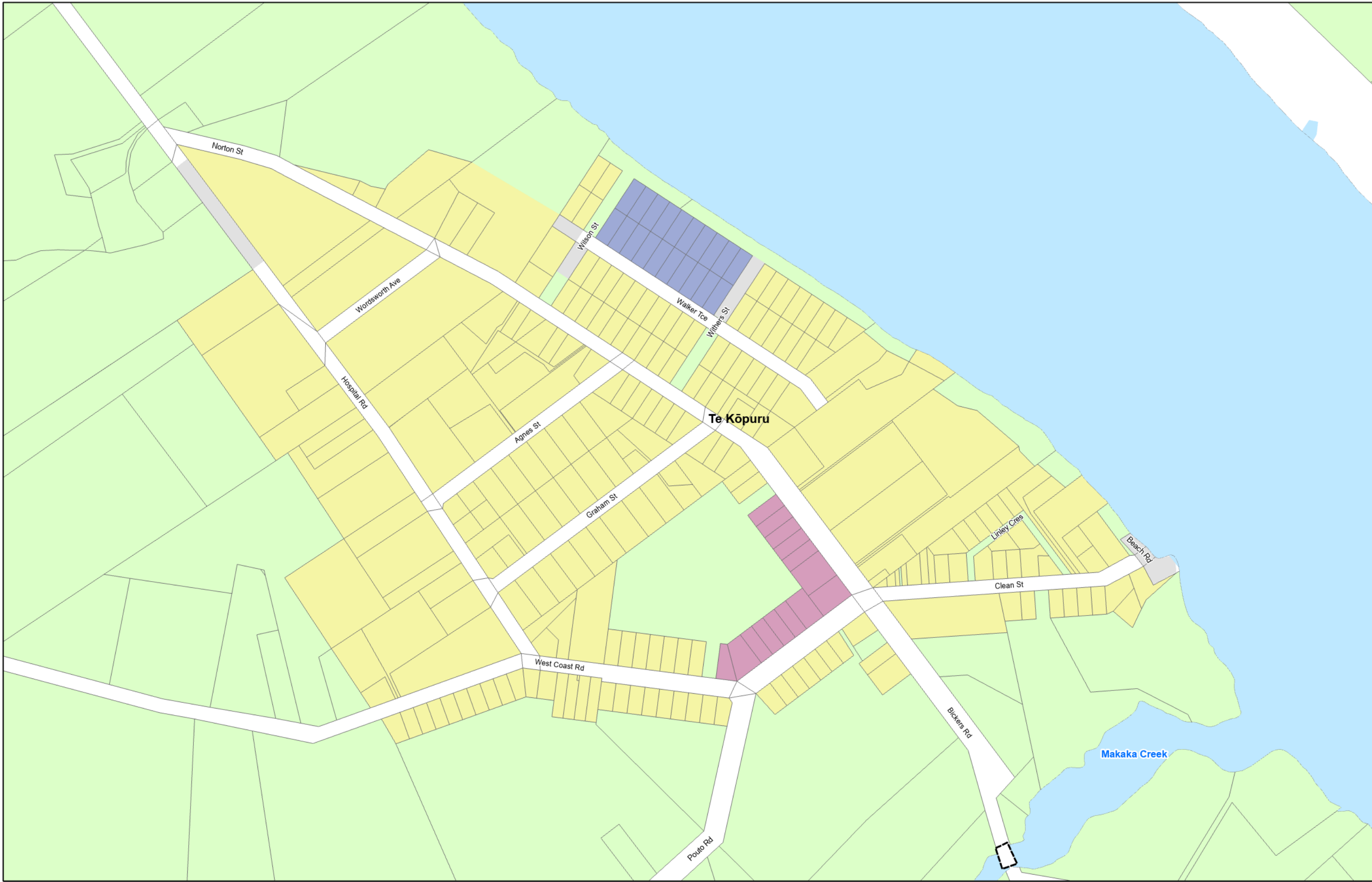


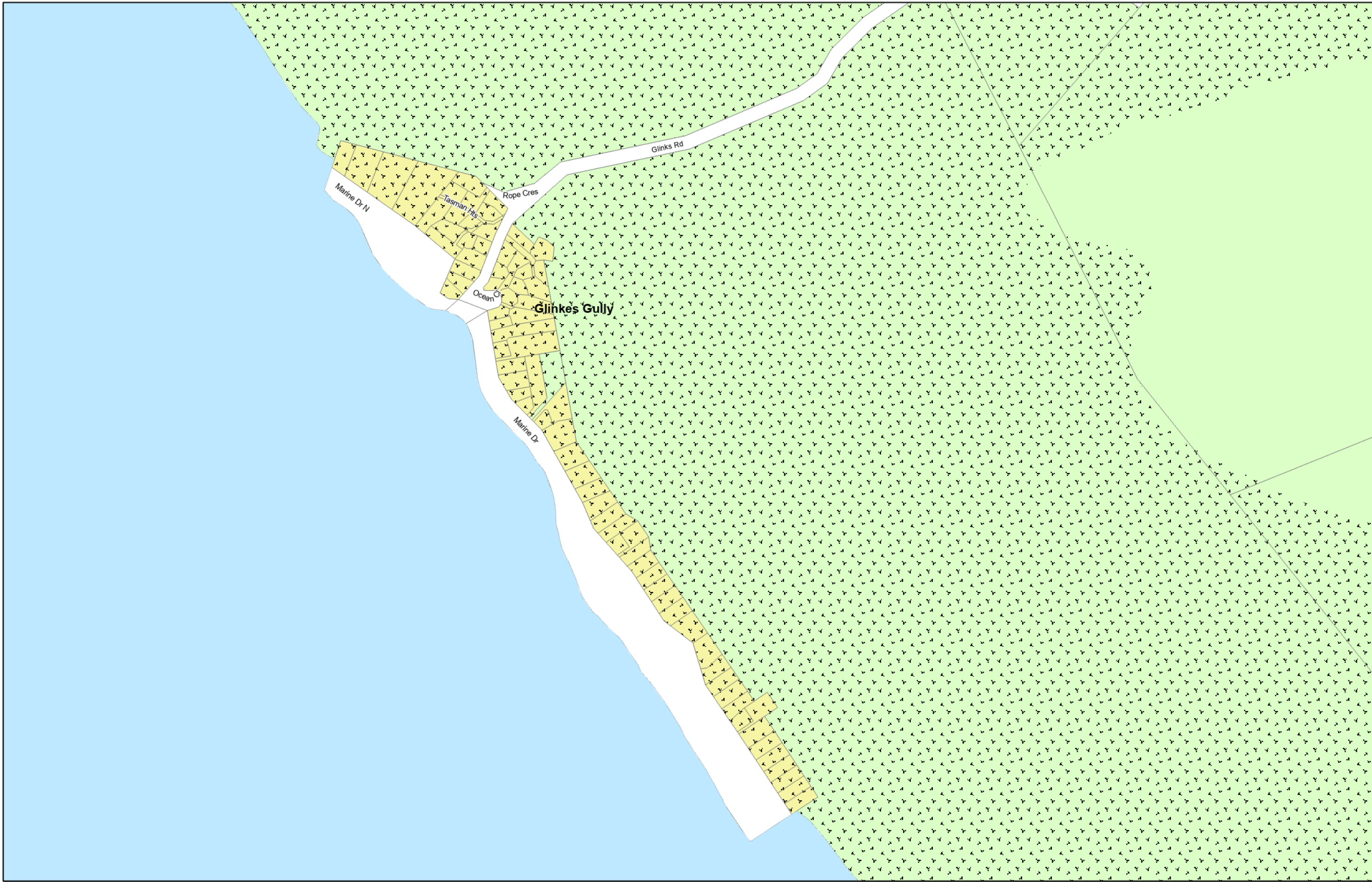


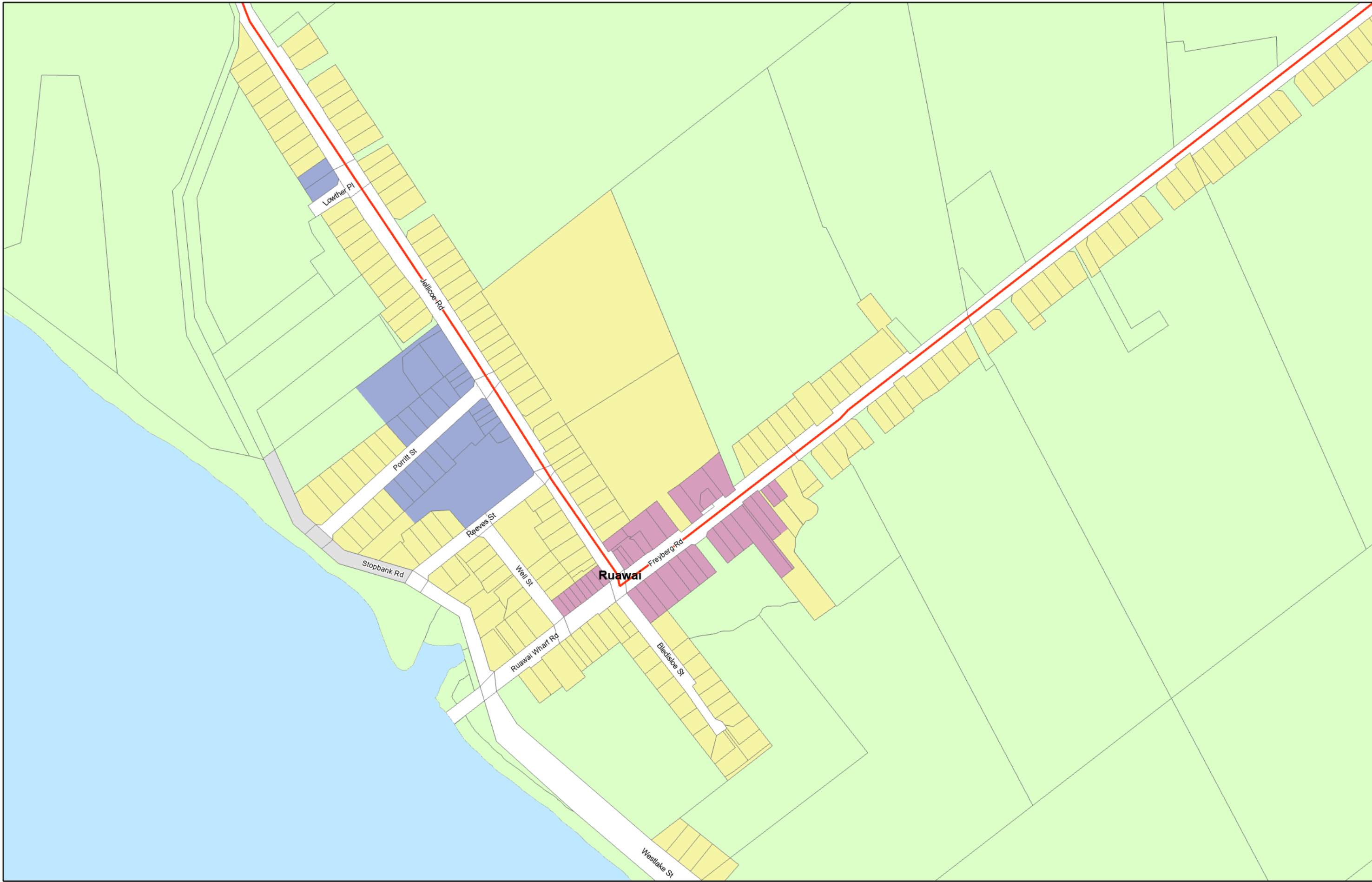




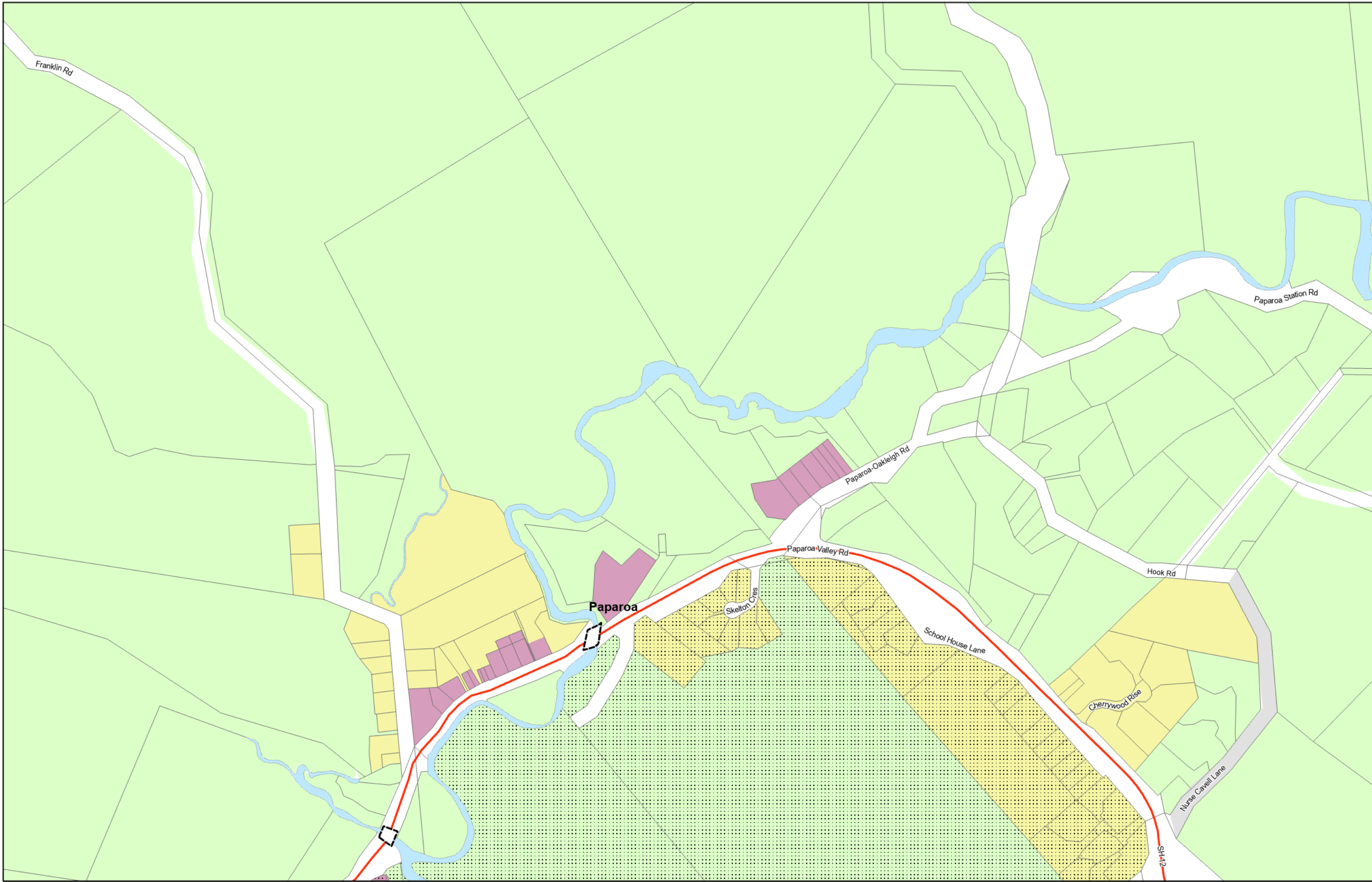


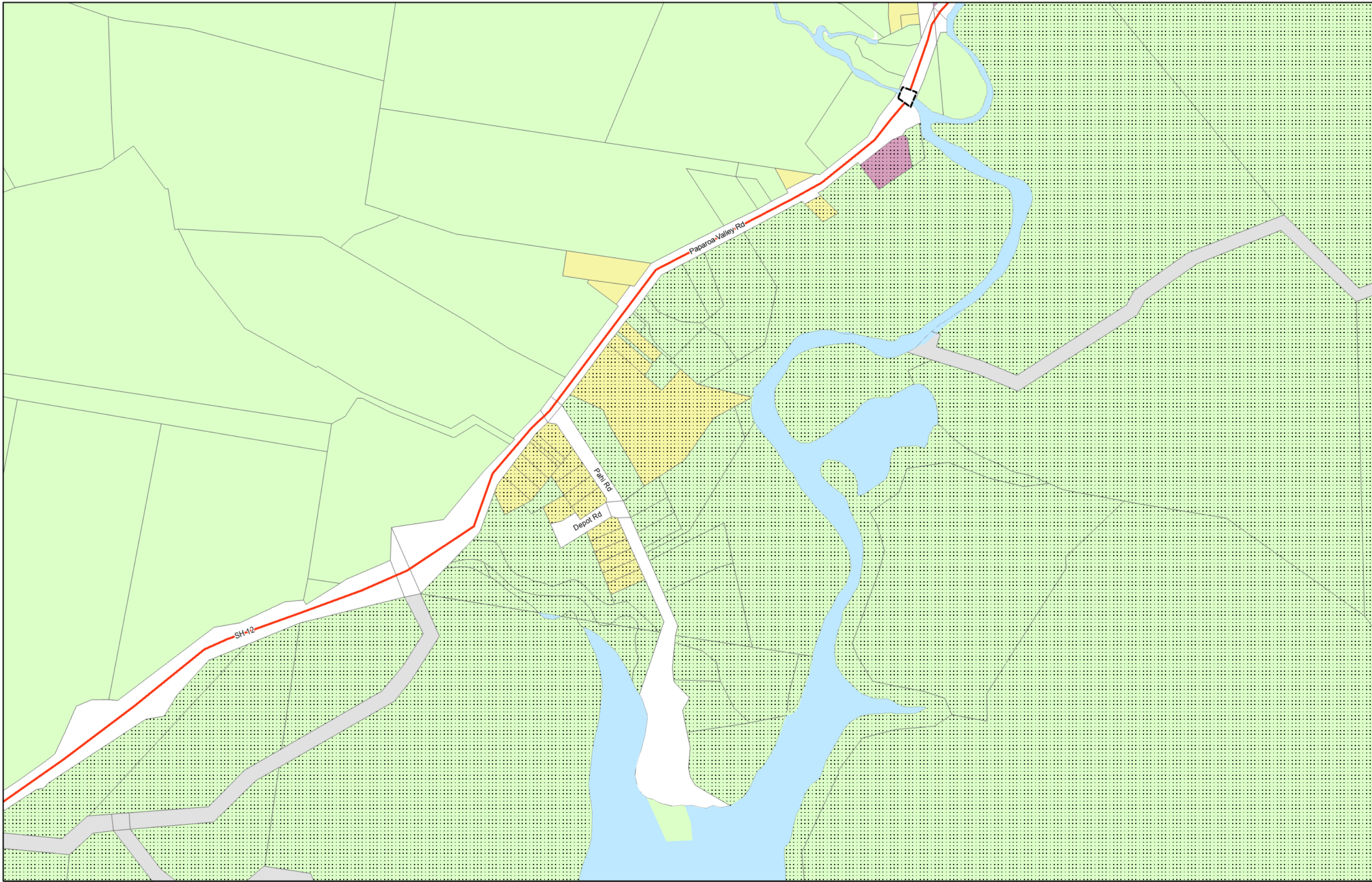


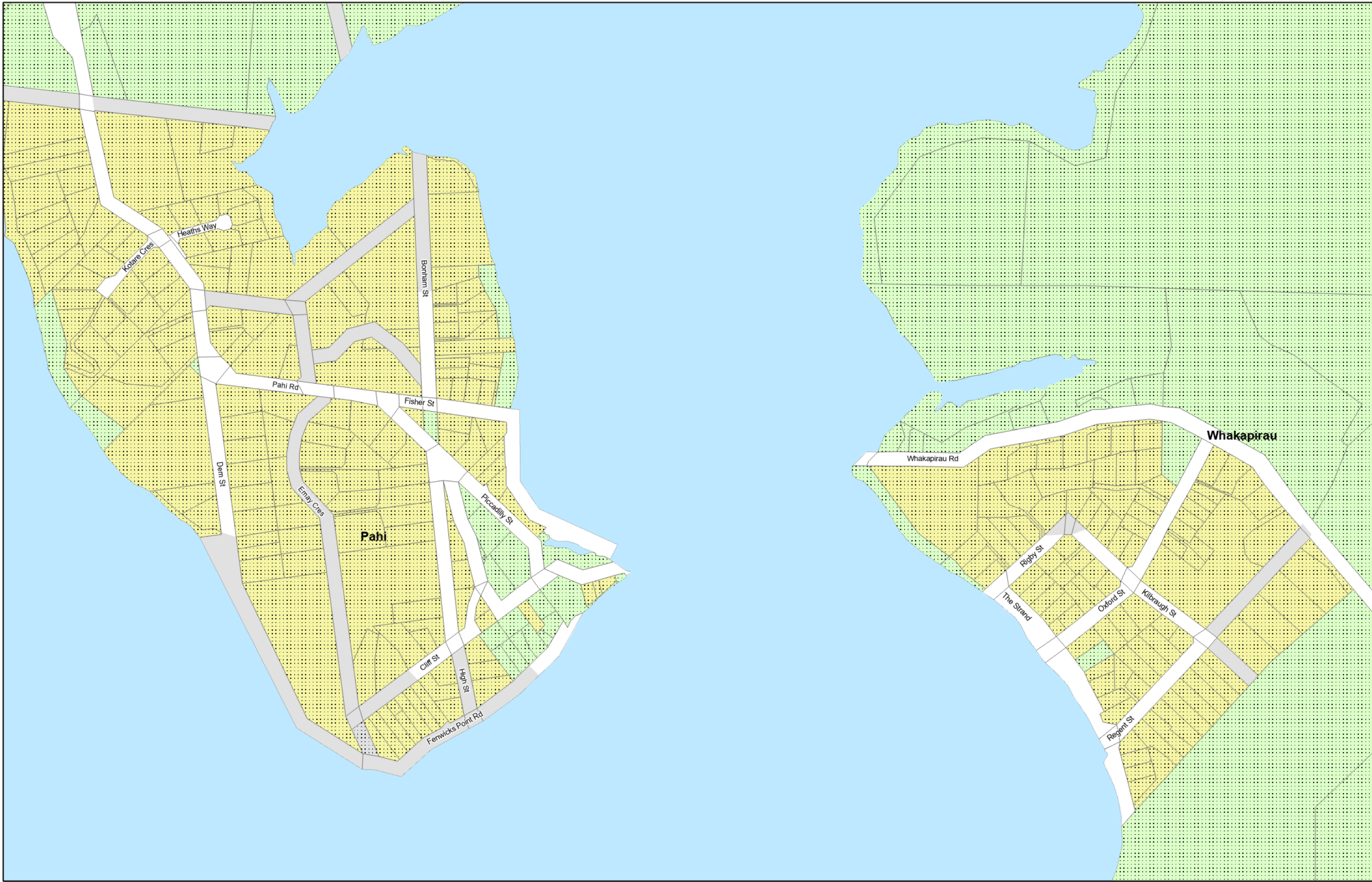




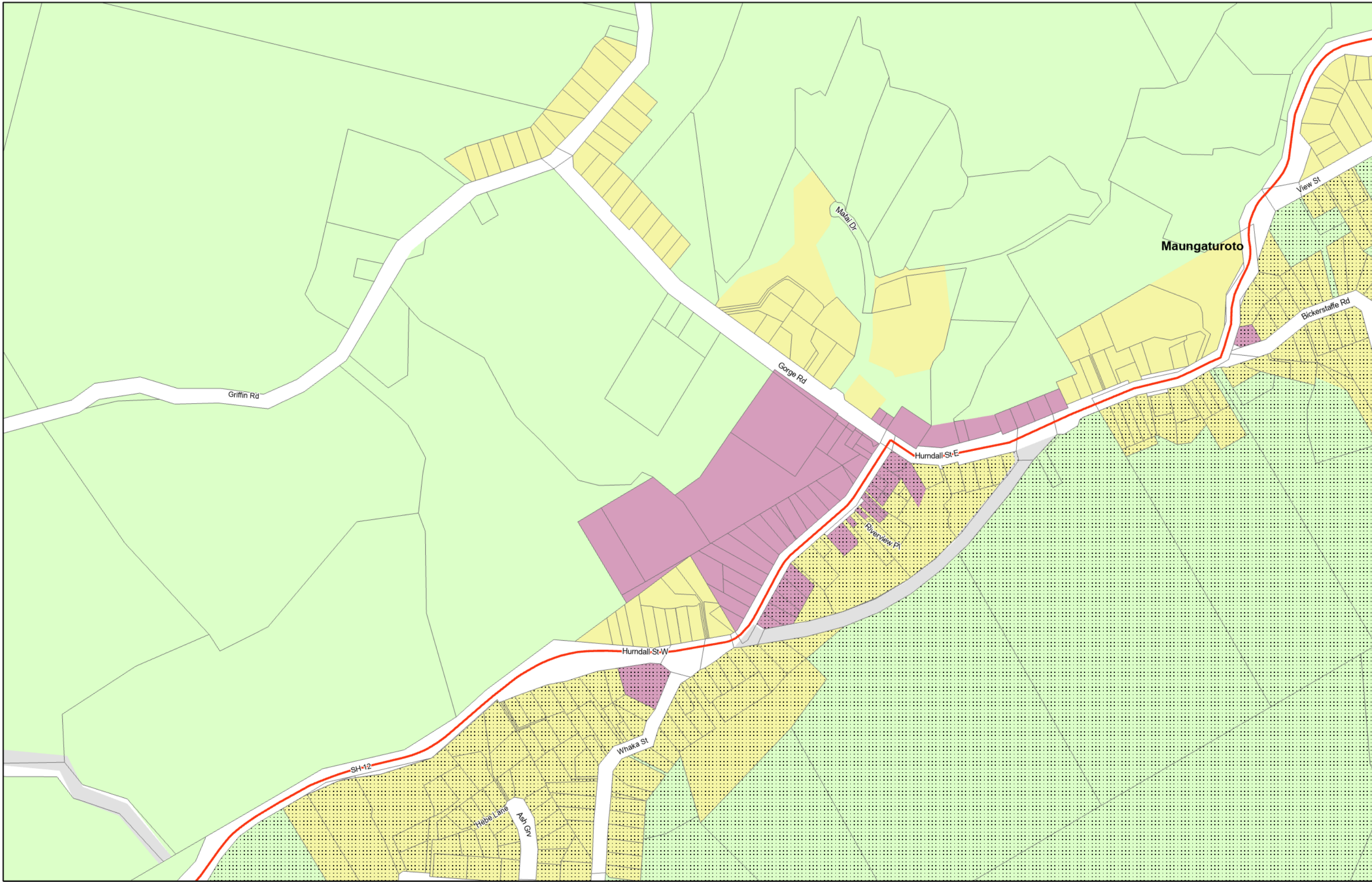


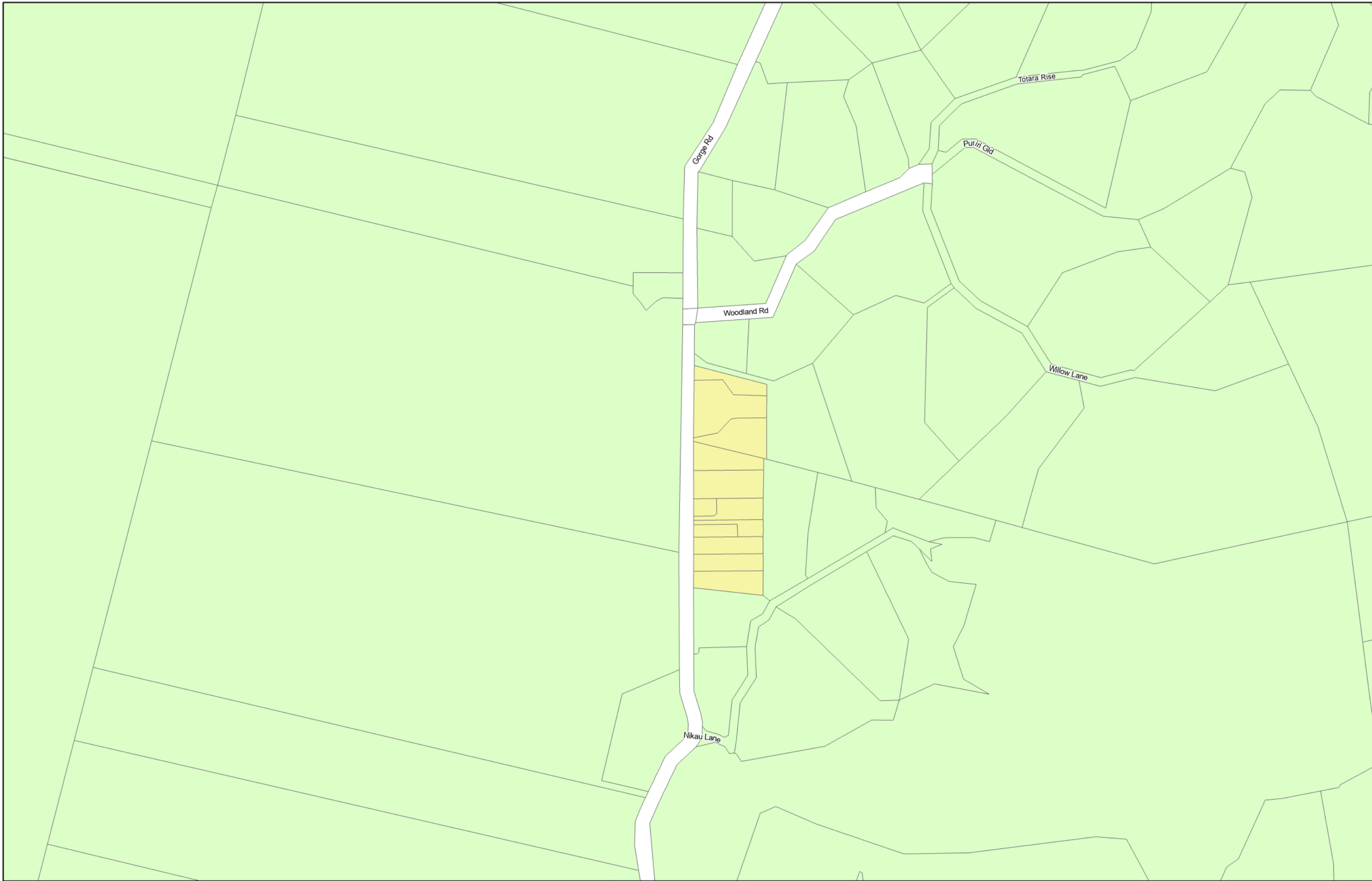


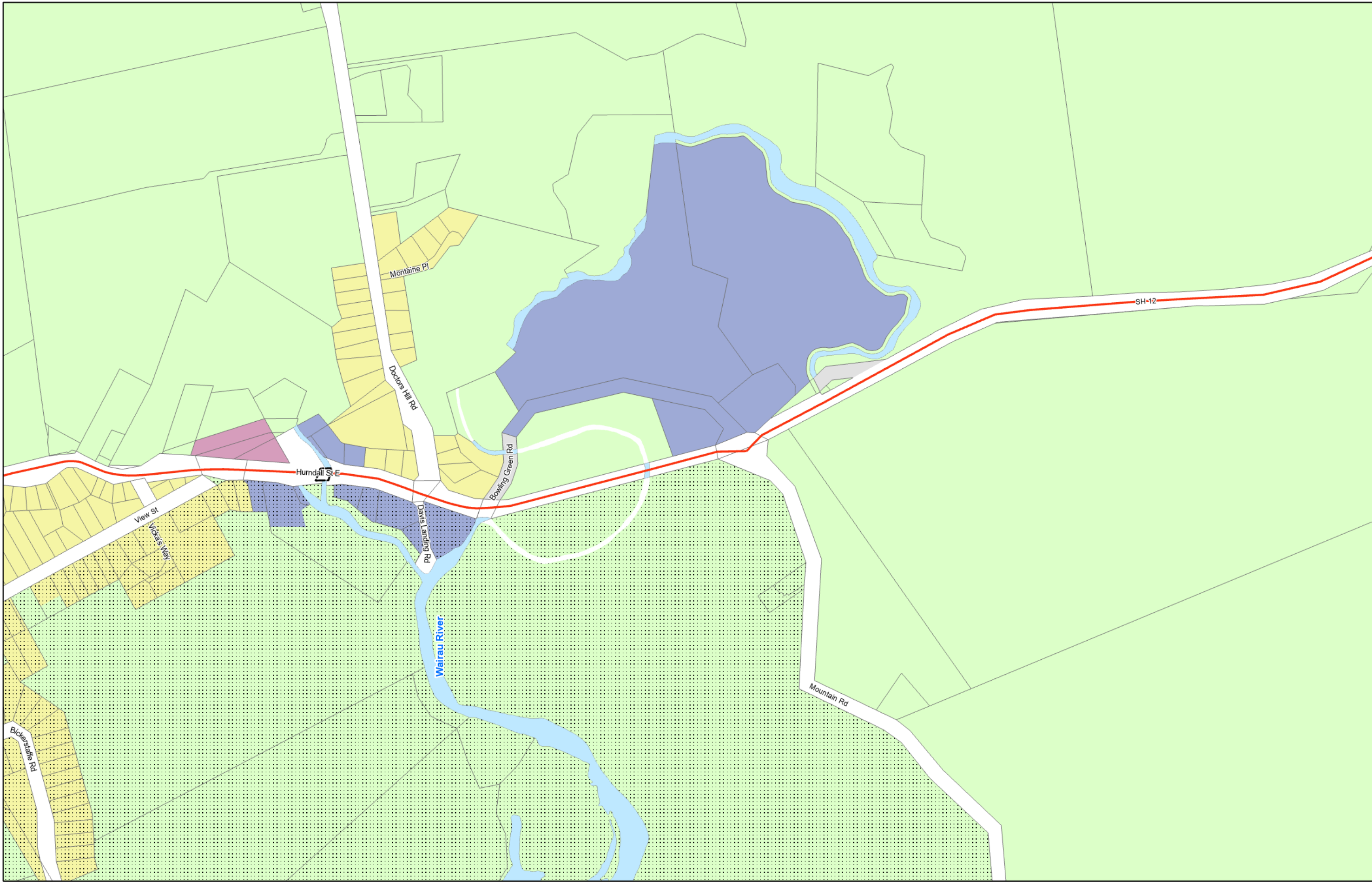


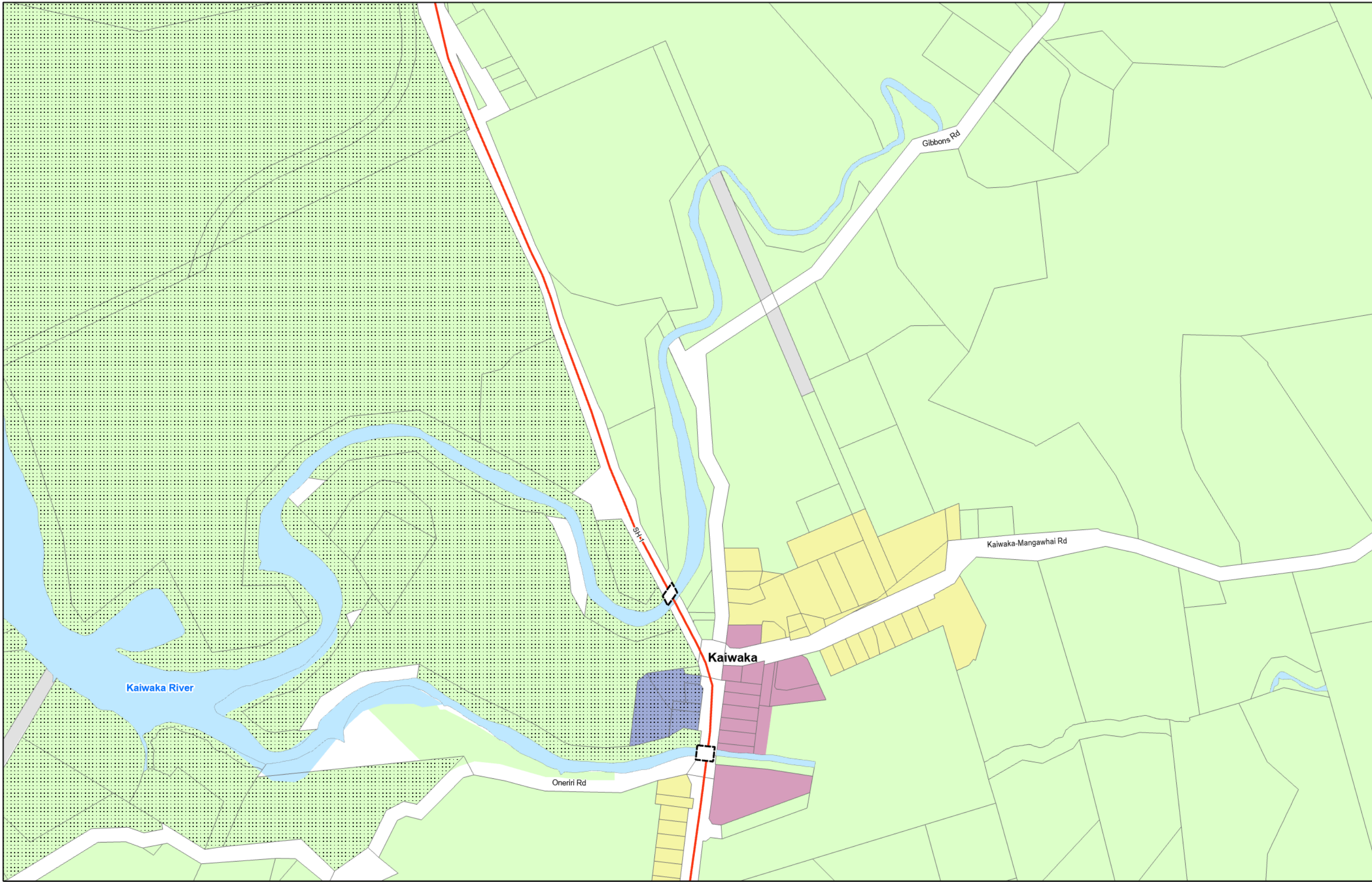


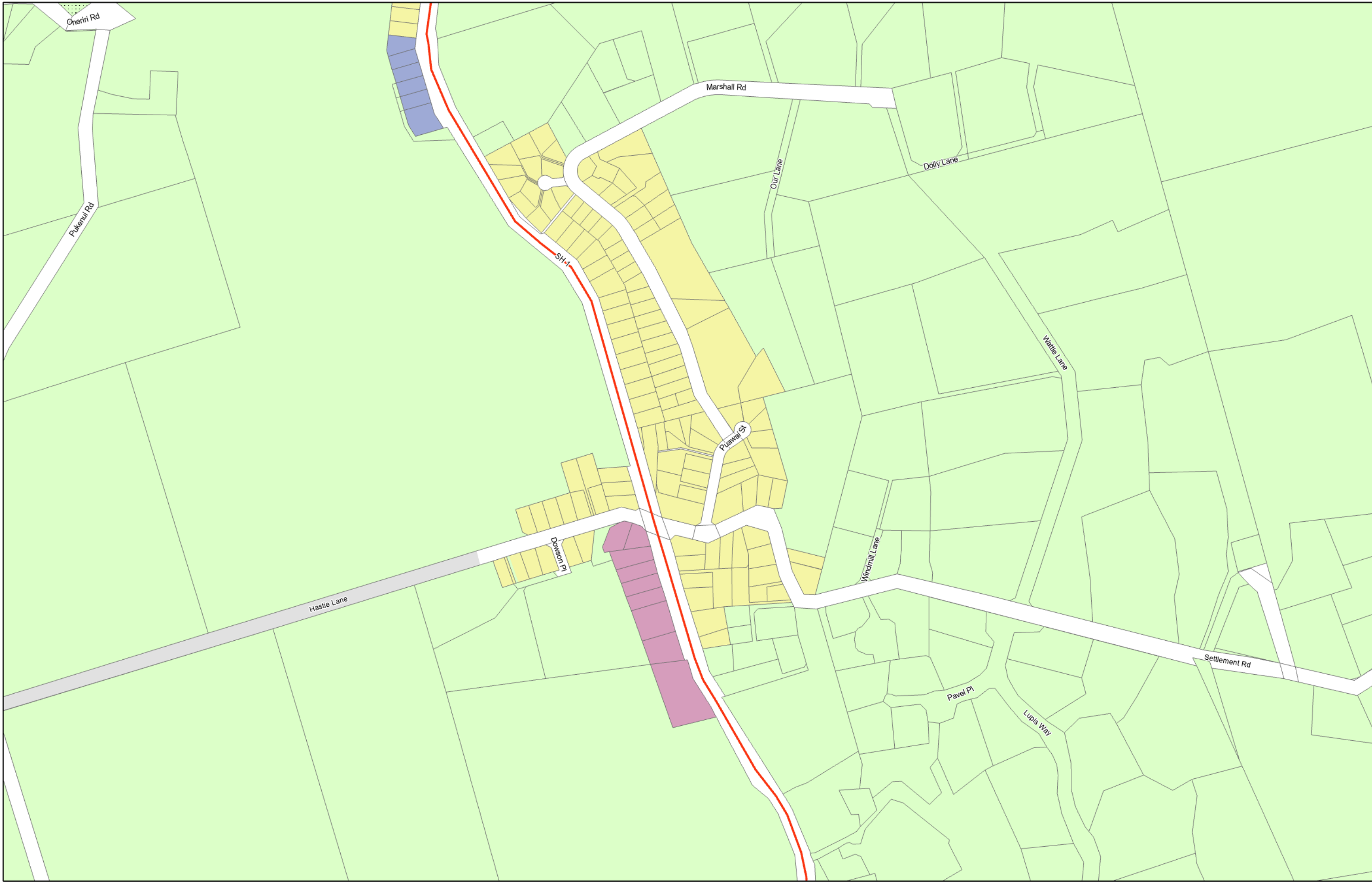


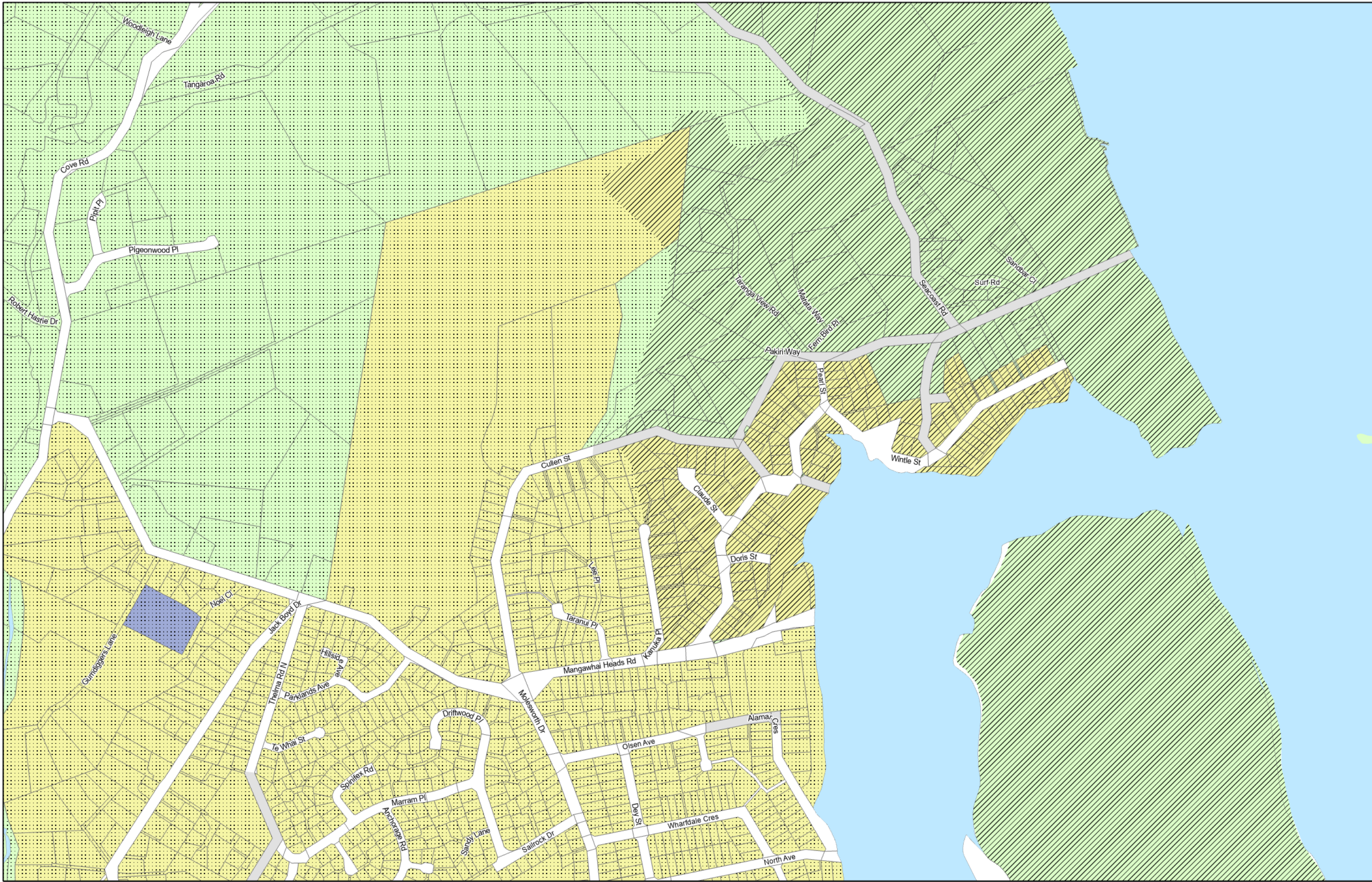


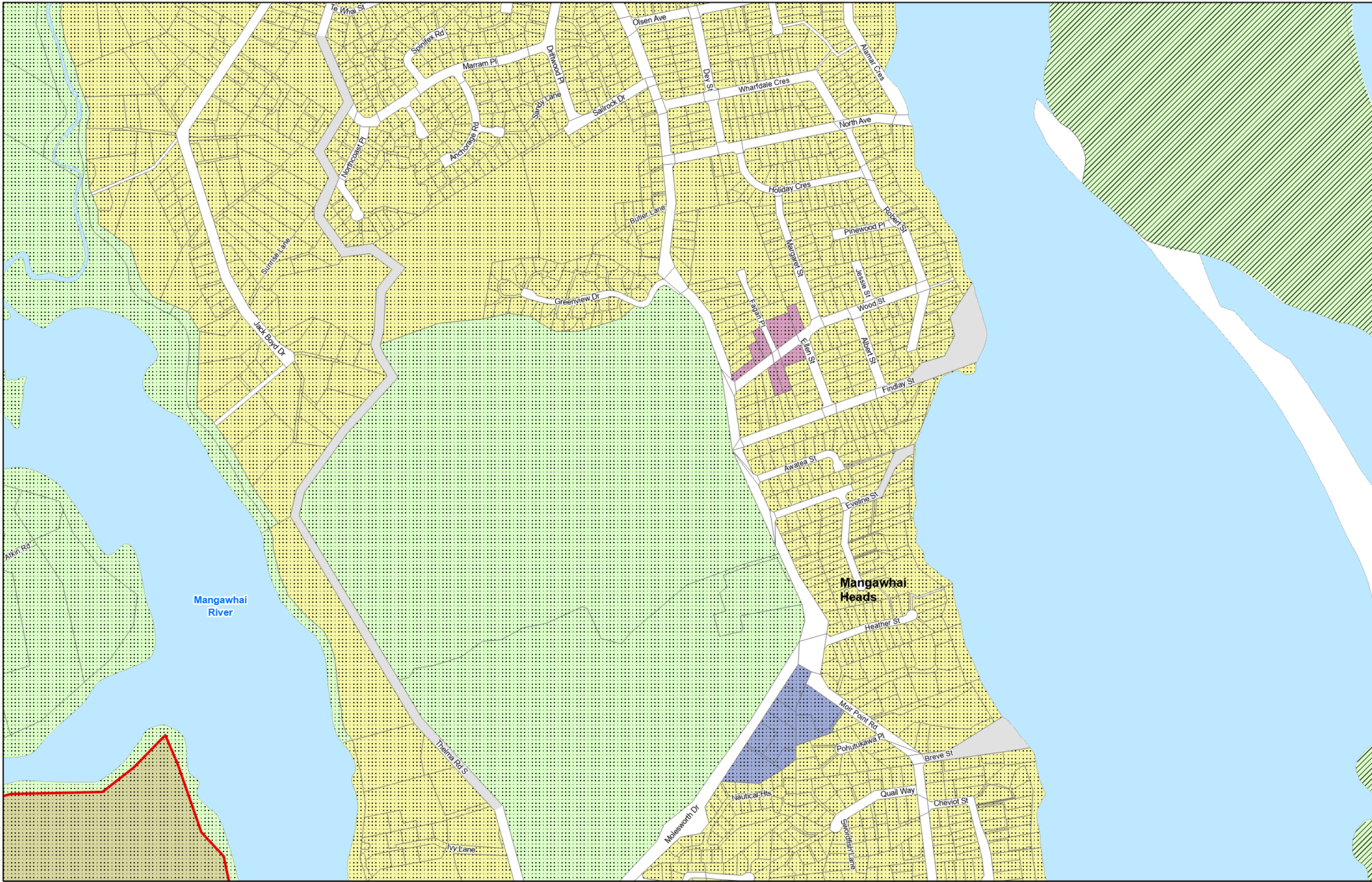


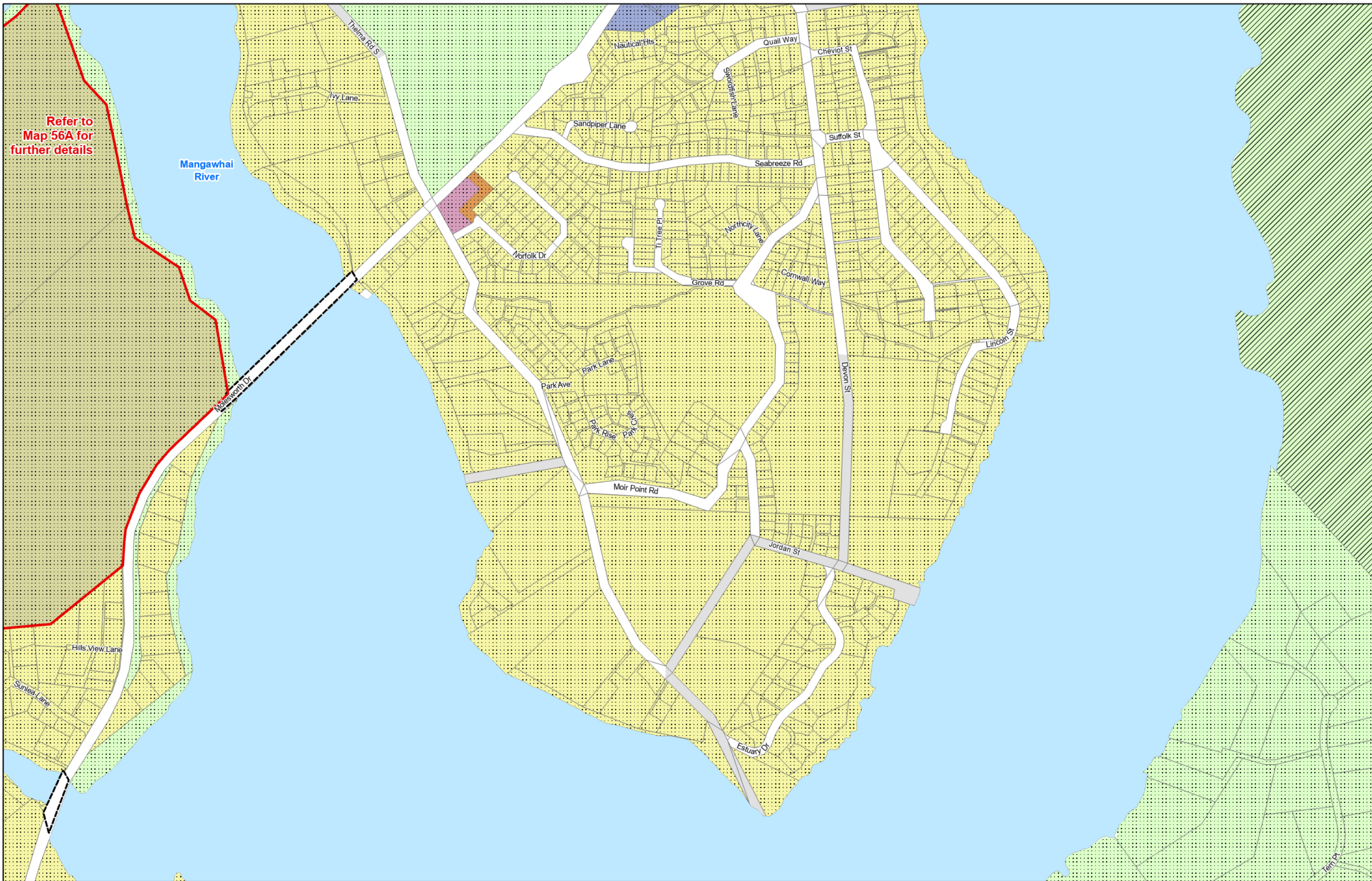












Refer to
Map 56A for
further details

Mangawhai
River

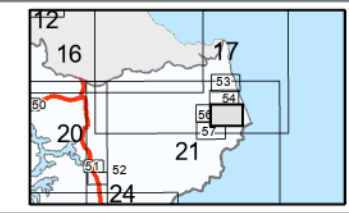
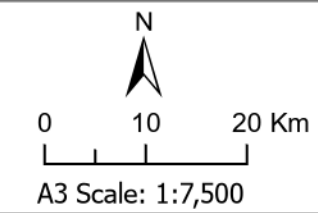


(C) Crown Copyright Reserved.

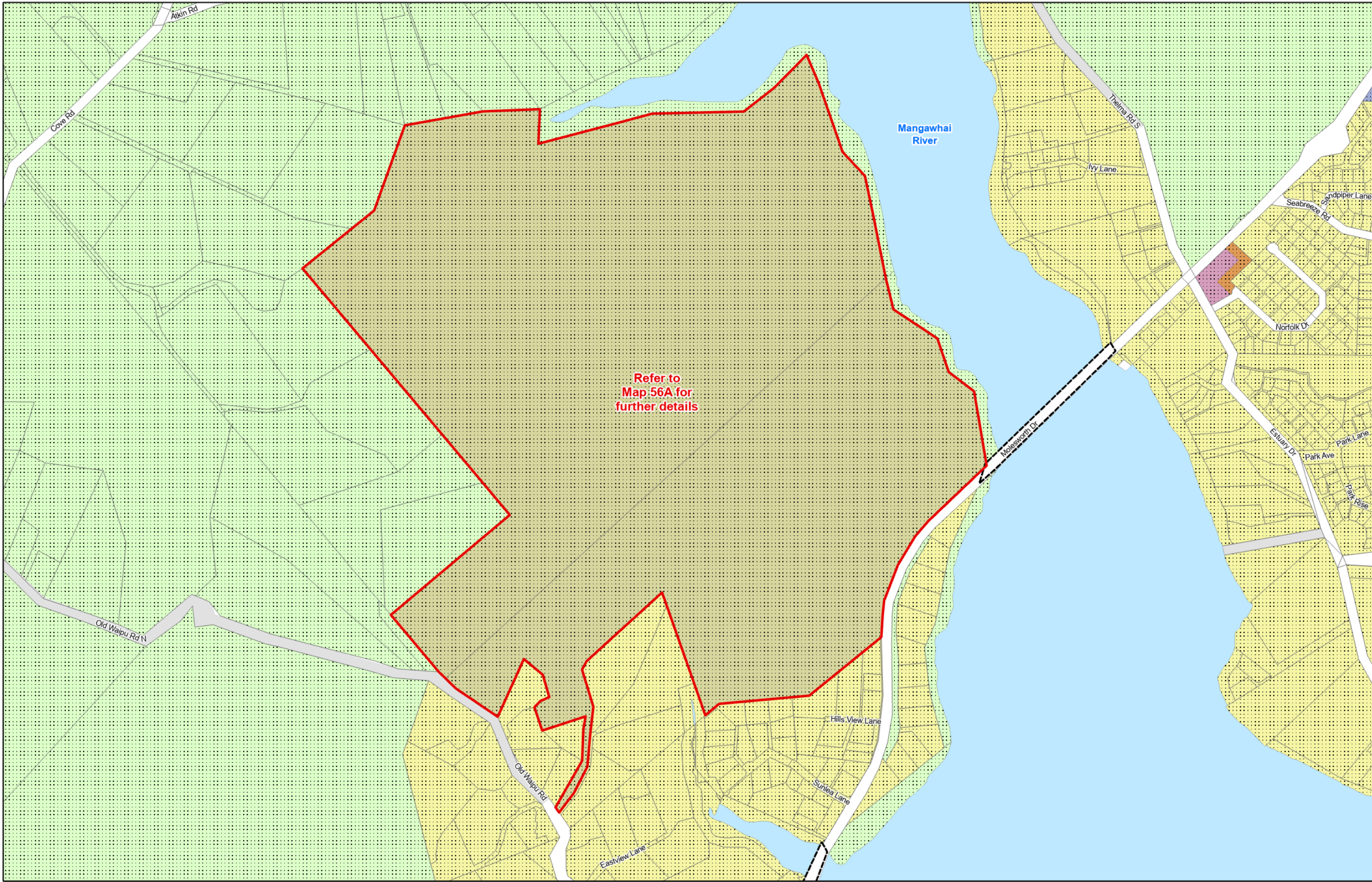
Transpower New Zealand makes no representations about the suitability of any information supplied to Kaipara District Council for any purpose. All intellectual property rights in this Database layer and the data in it belong exclusively to Transpower. While all reasonable efforts have been made to ensure that up-to-date information is provided to Kaipara District Council, Transpower New Zealand accepts no responsibility for any errors, omissions or inaccuracies in the information.
Cadastre from 19 March 2021.

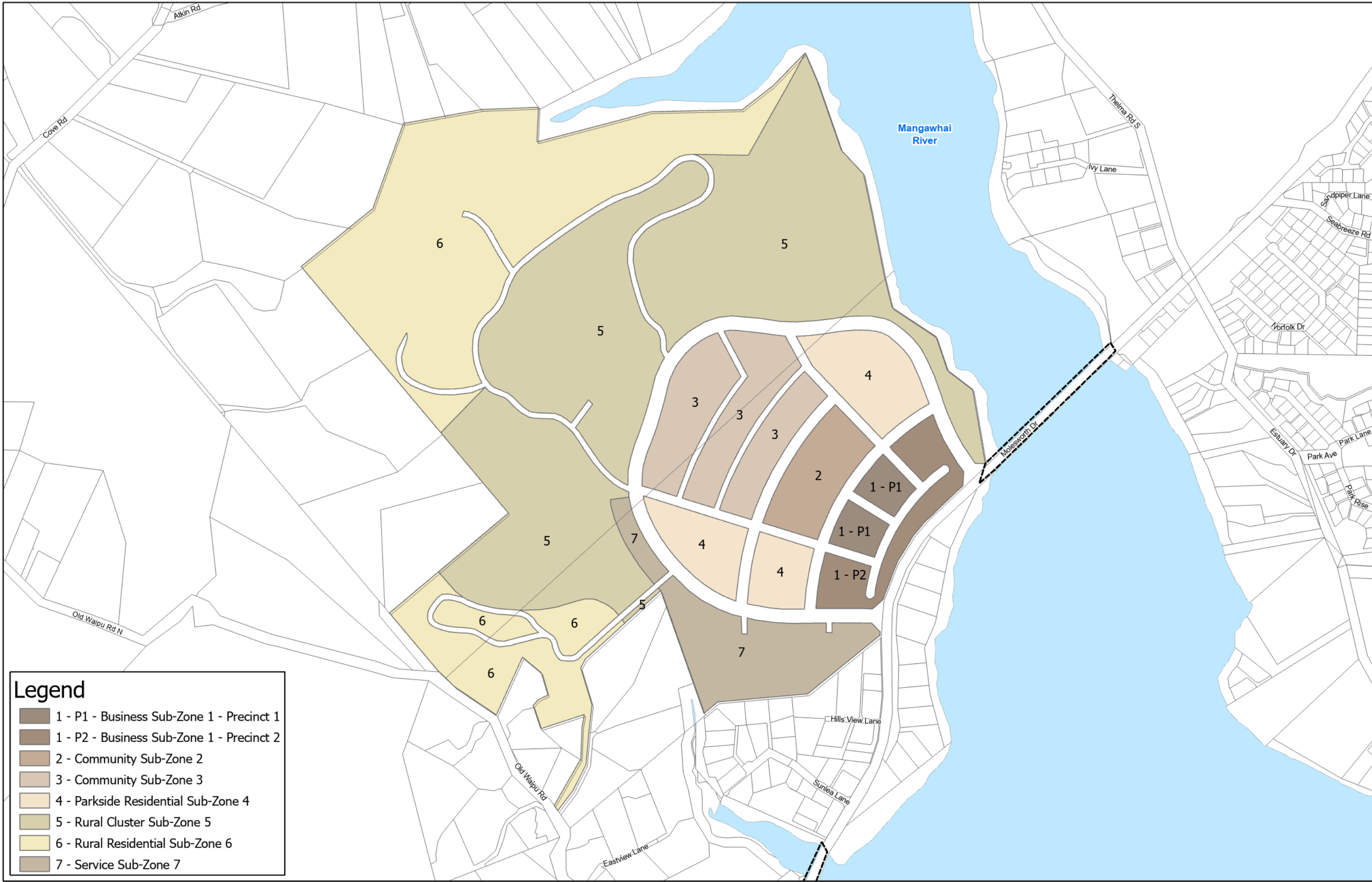
KAIPARA DISTRICT PLAN - OPERATIVE NOVEMBER 2013

Map Series One Land Use Mangawhai



Date Updated: 6/04/2021





Legend

- 1 - P1 - Business Sub-Zone 1 - Precinct 1
- 1 - P2 - Business Sub-Zone 1 - Precinct 2
- 2 - Community Sub-Zone 2
- 3 - Community Sub-Zone 3
- 4 - Parkside Residential Sub-Zone 4
- 5 - Rural Cluster Sub-Zone 5
- 6 - Rural Residential Sub-Zone 6
- 7 - Service Sub-Zone 7

