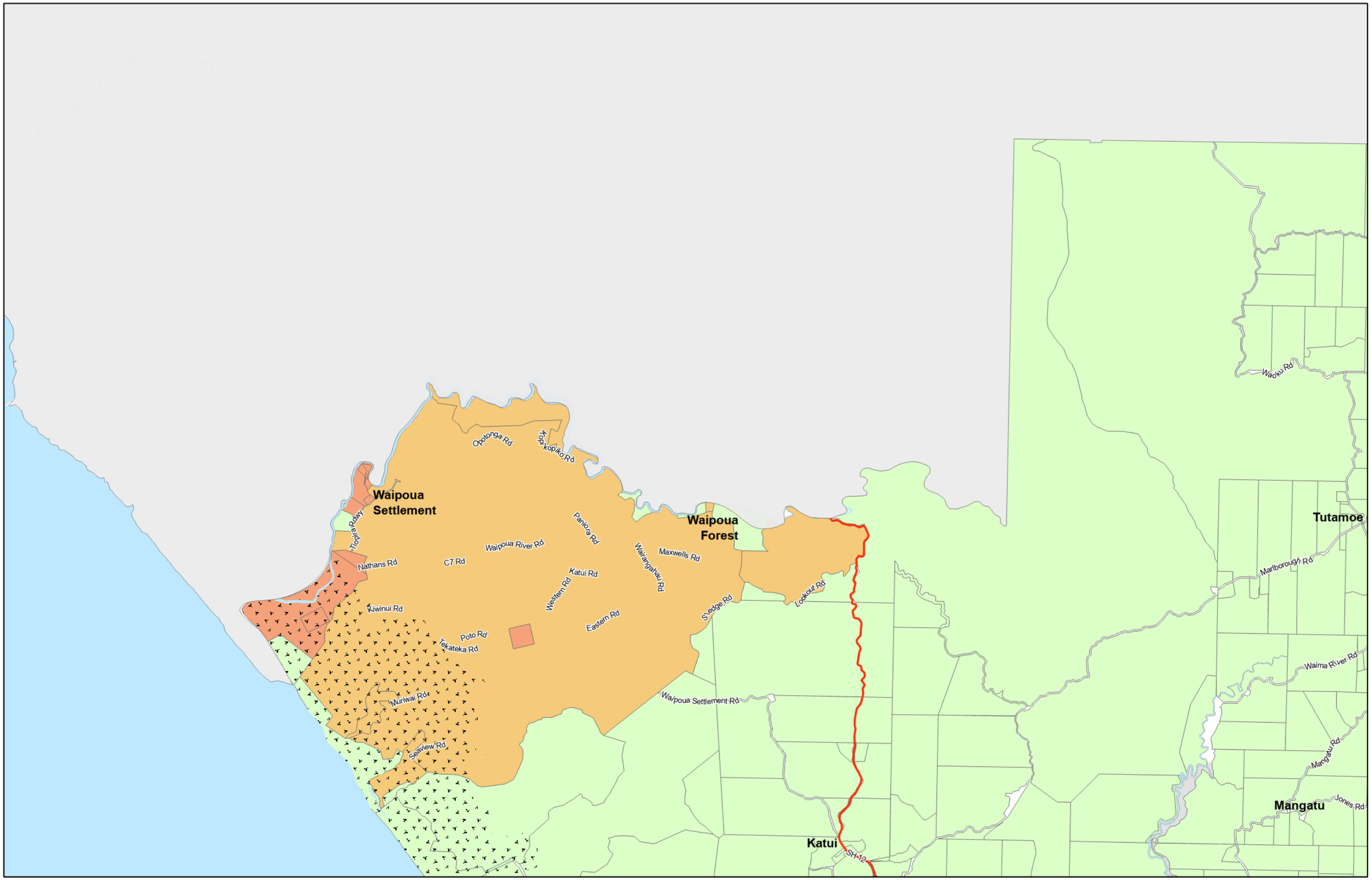

(C) Crown Copyright Reserved.

Transpower New Zealand makes no representations about the suitability of any information supplied to Kaipara District Council for any purpose. All intellectual property rights in this Database layer and the data in it belong exclusively to Transpower. While all reasonable efforts have been made to ensure that up-to-date information is provided to Kaipara District Council, Transpower New Zealand accepts no responsibility for any errors, omissions or inaccuracies in the information.
Cadastre from19 March 2021.

KAIPARA DISTRICT

Kaipara te Oranganui • Two Oceans Two Harbours

KAIPARA DISTRICT PLAN - OPERATIVE NOVEMBER 2013

Map Series One
Land Use

N

0 10 20 Km

A3 Scale: 1:50,000

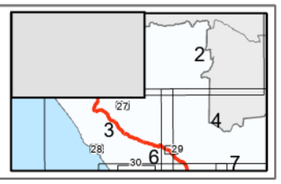

Date Updated:6/04/2021

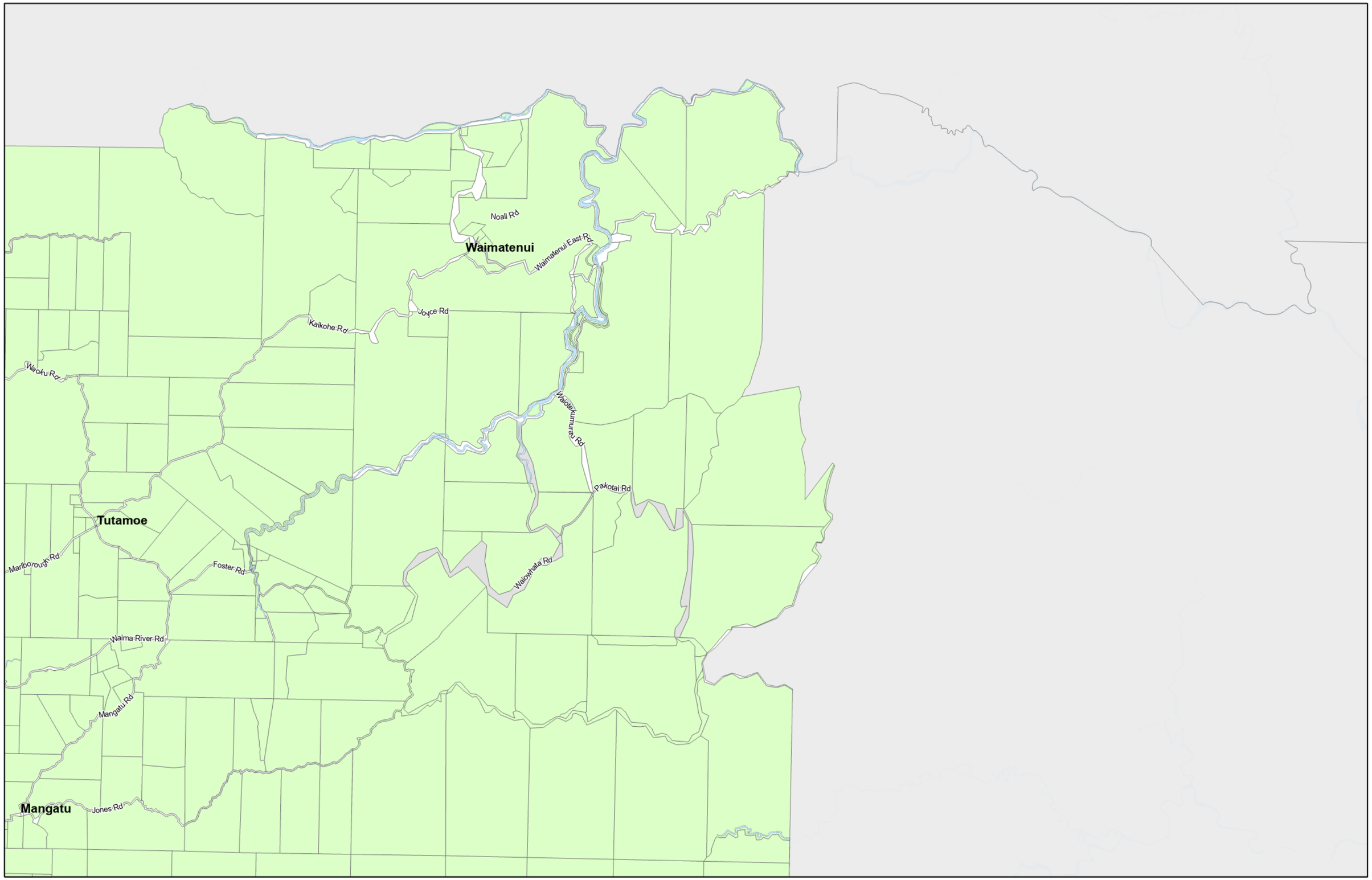

(C) Crown Copyright Reserved.

Transpower New Zealand makes no representations about the suitability of any information supplied to Kaipara District Council for any purpose. All intellectual property rights in this Database layer and the data in it belong exclusively to Transpower. While all reasonable efforts have been made to ensure that up-to-date information is provided to Kaipara District Council, Transpower New Zealand accepts no responsibility for any errors, omissions or inaccuracies in the information.
Cadastre from19 March 2021.

KAIPARA DISTRICT

Kaipara te Oranganui • Two Oceans Two Harbours

KAIPARA DISTRICT PLAN - OPERATIVE NOVEMBER 2013

Map Series One

Land Use

N

0 10 20 Km

A3 Scale: 1:50,000

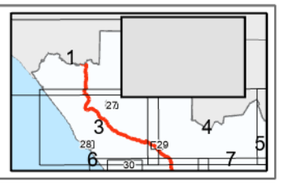

Date Updated:6/04/2021

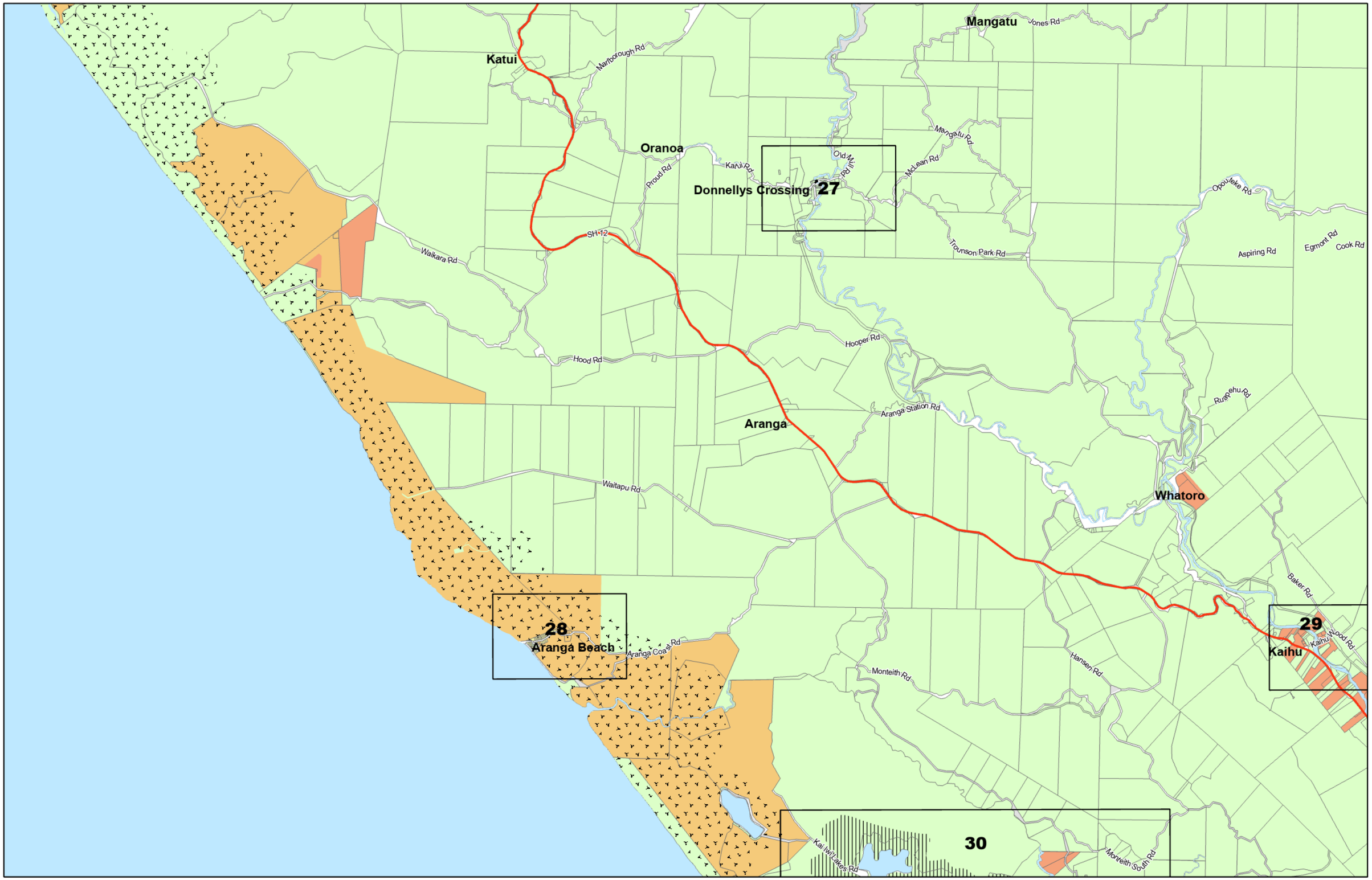

KAIPARA DISTRICT

Kaipara te Oranganui • Two Oceans Two Harbours

(C) Crown Copyright Reserved.

Transpower New Zealand makes no representations about the suitability of any information supplied to Kaipara District Council for any purpose. All intellectual property rights in this Database layer and the data in it belong exclusively to Transpower. While all reasonable efforts have been made to ensure that up-to-date information is provided to Kaipara District Council, Transpower New Zealand accepts no responsibility for any errors, omissions or inaccuracies in the information.

Cadastre from19 March 2021.

KAIPARA DISTRICT PLAN - OPERATIVE NOVEMBER 2013

Map Series One

Land Use

N

0 10 20 Km

A3 Scale: 1:50,000

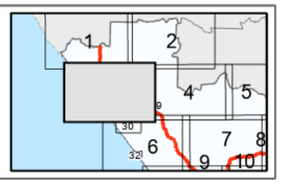

Date Updated:6/04/2021

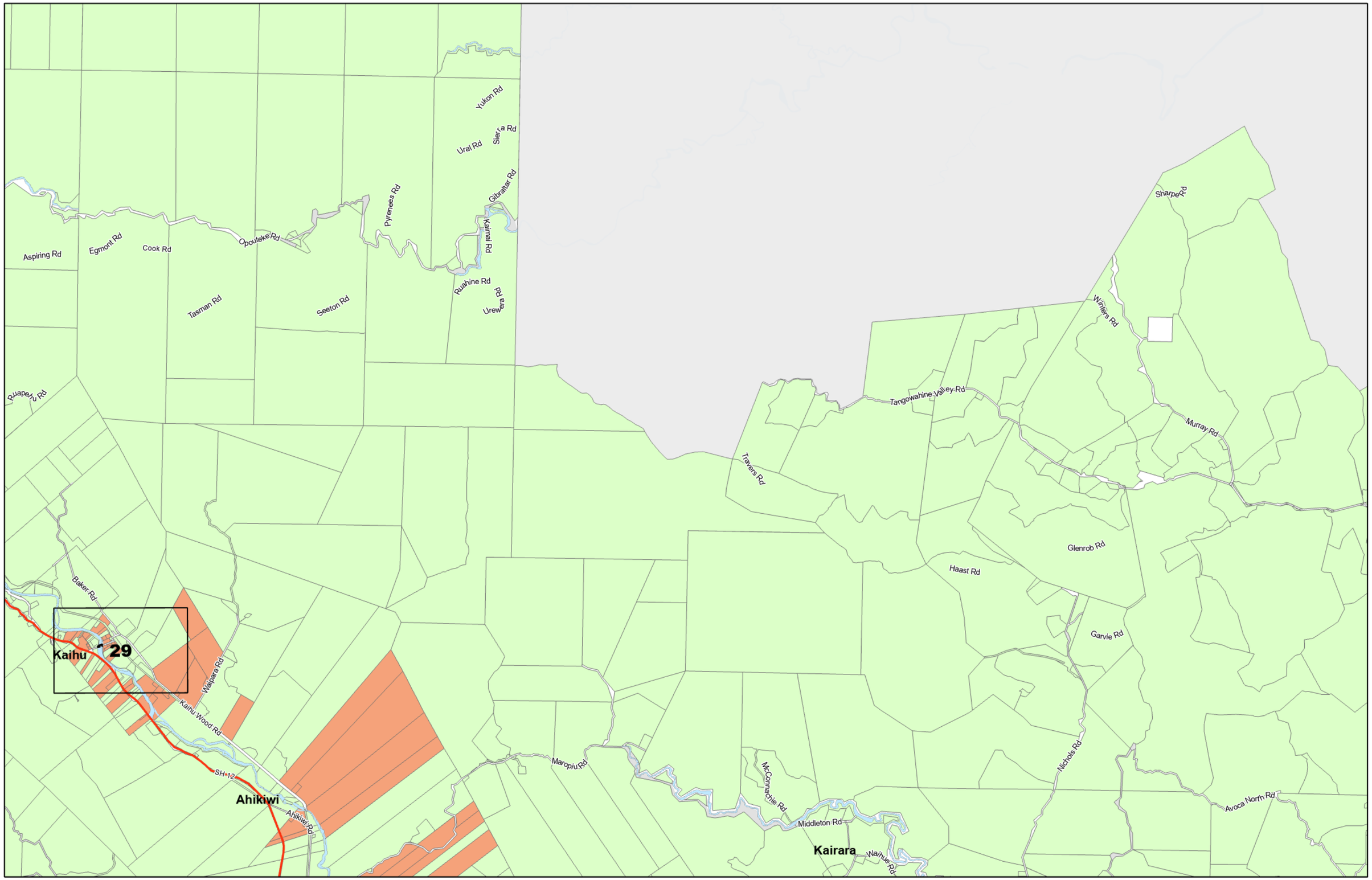

(C) Crown Copyright Reserved.

Transpower New Zealand makes no representations about the suitability of any information supplied to Kaipara District Council for any purpose. All intellectual property rights in this Database layer and the data in it belong exclusively to Transpower. While all reasonable efforts have been made to ensure that up-to-date information is provided to Kaipara District Council, Transpower New Zealand accepts no responsibility for any errors, omissions or inaccuracies in the information.
Cadastre from19 March 2021.

KAIPARA DISTRICT
Kaipara te Oranganui • Two Oceans Two Harbours

KAIPARA DISTRICT PLAN - OPERATIVE NOVEMBER 2013

Map Series One
Land Use

N

0 10 20 Km

A3 Scale: 1:50,000

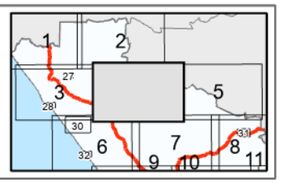

Date Updated:6/04/2021

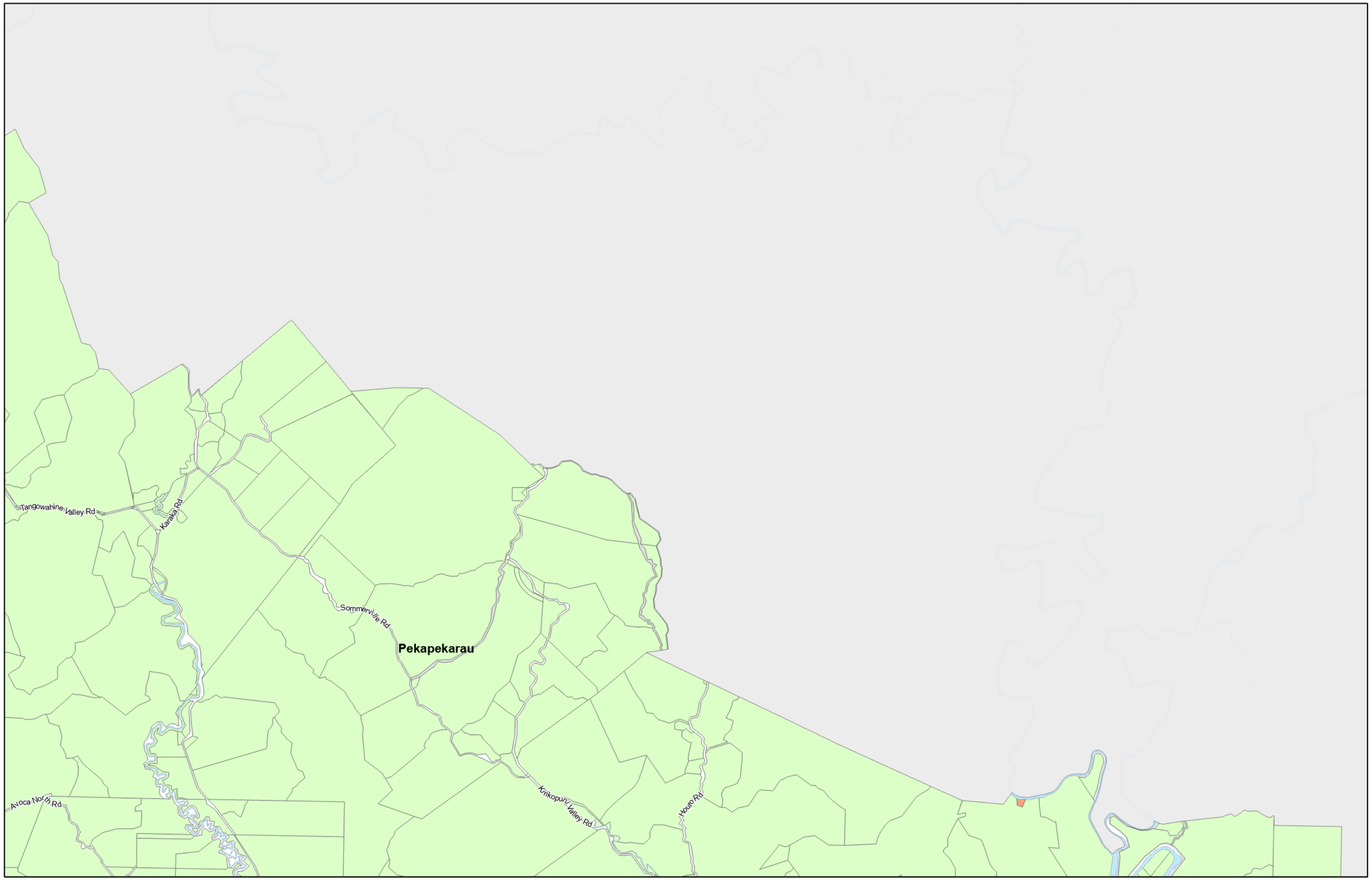

KAIPARA DISTRICT
Kaipara te Oranganui • Two Oceans Two Harbours

(C) Crown Copyright Reserved.

Transpower New Zealand makes no representations about the suitability of any information supplied to Kaipara District Council for any purpose. All intellectual property rights in this Database layer and the data in it belong exclusively to Transpower. While all reasonable efforts have been made to ensure that up-to-date information is provided to Kaipara District Council, Transpower New Zealand accepts no responsibility for any errors, omissions or inaccuracies in the information.
Cadastre from19 March 2021.

KAIPARA DISTRICT PLAN - OPERATIVE NOVEMBER 2013

Map Series One
Land Use

N

0 10 20 Km

A3 Scale: 1:50,000

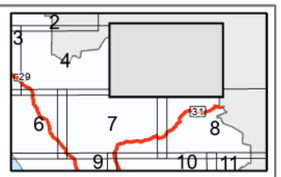

Date Updated:6/04/2021

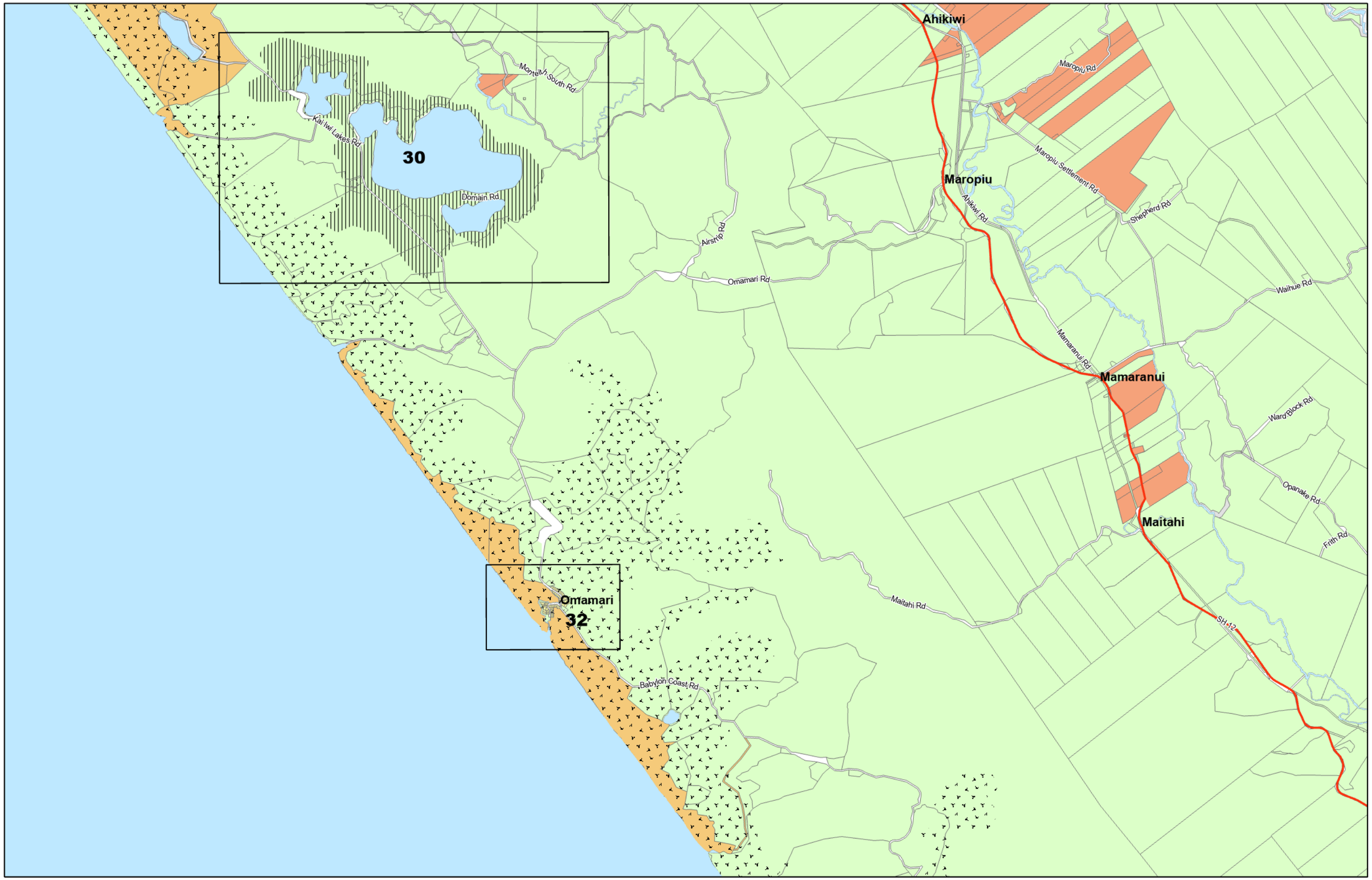

KAIPARA DISTRICT

Kaipara te Oranganui • Two Oceans Two Harbours

(C) Crown Copyright Reserved.

Transpower New Zealand makes no representations about the suitability of any information supplied to Kaipara District Council for any purpose. All intellectual property rights in this Database layer and the data in it belong exclusively to Transpower. While all reasonable efforts have been made to ensure that up-to-date information is provided to Kaipara District Council, Transpower New Zealand accepts no responsibility for any errors, omissions or inaccuracies in the information.
Cadastre from19 March 2021.

KAIPARA DISTRICT PLAN - OPERATIVE NOVEMBER 2013

Map Series One
Land Use

N

0 10 20 Km

A3 Scale: 1:50,000

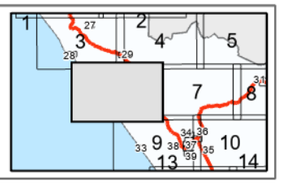

Date Updated:6/04/2021

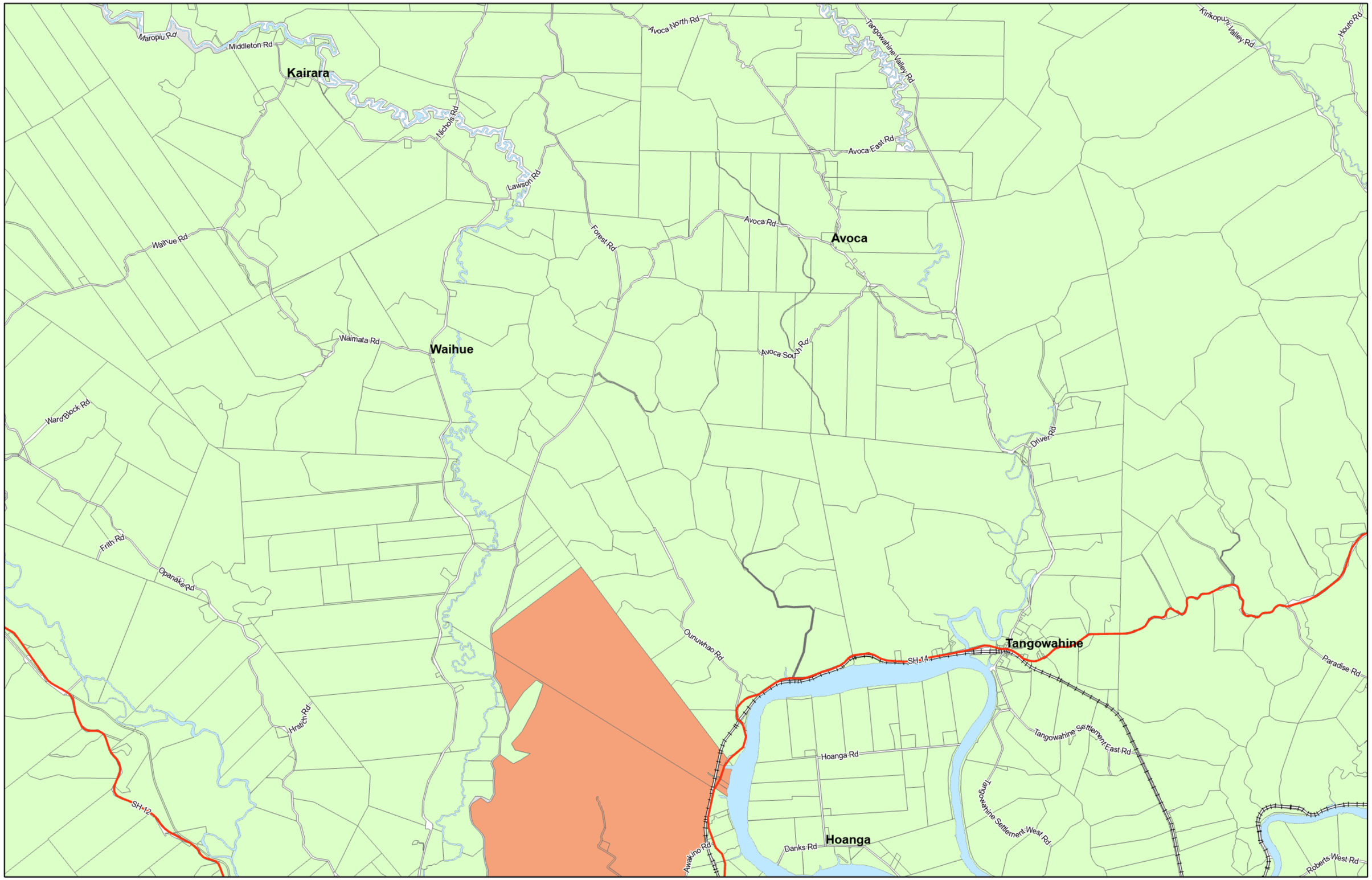

KAIPARA DISTRICT
Kaipara te Oranganui • Two Oceans Two Harbours

(C) Crown Copyright Reserved.

Transpower New Zealand makes no representations about the suitability of any information supplied to Kaipara District Council for any purpose. All intellectual property rights in this Database layer and the data in it belong exclusively to Transpower. While all reasonable efforts have been made to ensure that up-to-date information is provided to Kaipara District Council, Transpower New Zealand accepts no responsibility for any errors, omissions or inaccuracies in the information.
Cadastre from19 March 2021.

KAIPARA DISTRICT PLAN - OPERATIVE NOVEMBER 2013

Map Series One
Land Use

N

0 10 20 Km

A3 Scale: 1:50,000

Date Updated:6/04/2021

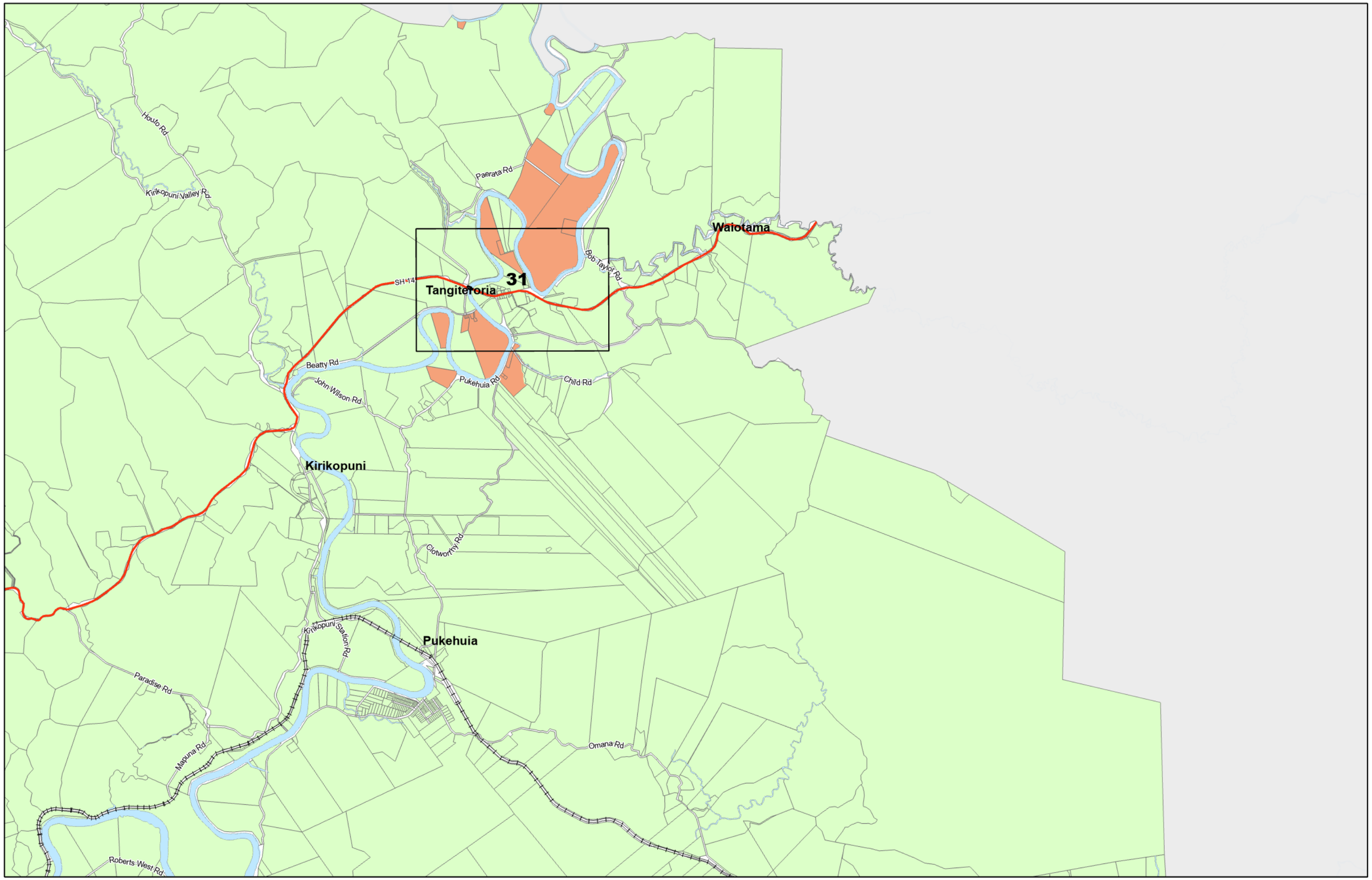

(C) Crown Copyright Reserved.

Transpower New Zealand makes no representations about the suitability of any information supplied to Kaipara District Council for any purpose. All intellectual property rights in this Database layer and the data in it belong exclusively to Transpower. While all reasonable efforts have been made to ensure that up-to-date information is provided to Kaipara District Council, Transpower New Zealand accepts no responsibility for any errors, omissions or inaccuracies in the information.
Cadastre from19 March 2021.

KAIPARA DISTRICT
Kaipara te Oranganui • Two Oceans Two Harbours

KAIPARA DISTRICT PLAN - OPERATIVE NOVEMBER 2013

Map Series One
Land Use

N

0 10 20 Km

A3 Scale: 1:50,000

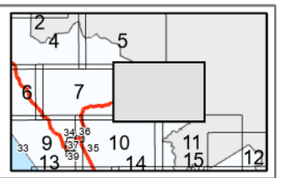

Date Updated:6/04/2021

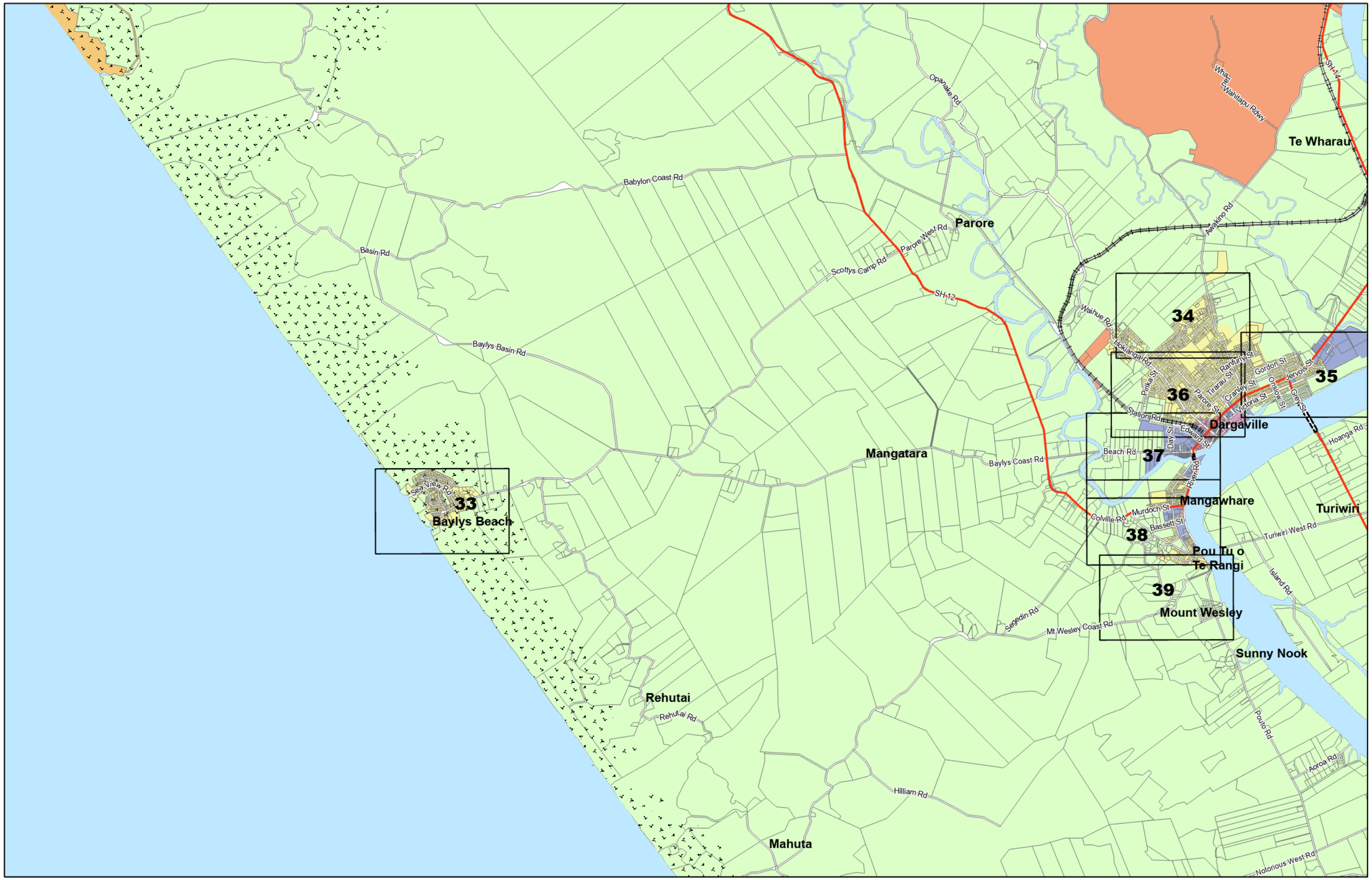

(C) Crown Copyright Reserved.

Transpower New Zealand makes no representations about the suitability of any information supplied to Kaipara District Council for any purpose. All intellectual property rights in this Database layer and the data in it belong exclusively to Transpower. While all reasonable efforts have been made to ensure that up-to-date information is provided to Kaipara District Council, Transpower New Zealand accepts no responsibility for any errors, omissions or inaccuracies in the information.
Cadastre from19 March 2021.

KAIPARA DISTRICT
Kaipara te Oranganui • Two Oceans Two Harbours

KAIPARA DISTRICT PLAN - OPERATIVE NOVEMBER 2013

Map Series One
Land Use

N

0 10 20 Km

A3 Scale: 1:50,000

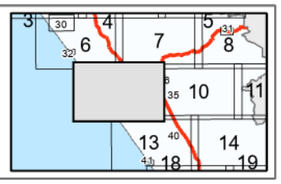

Date Updated:6/04/2021

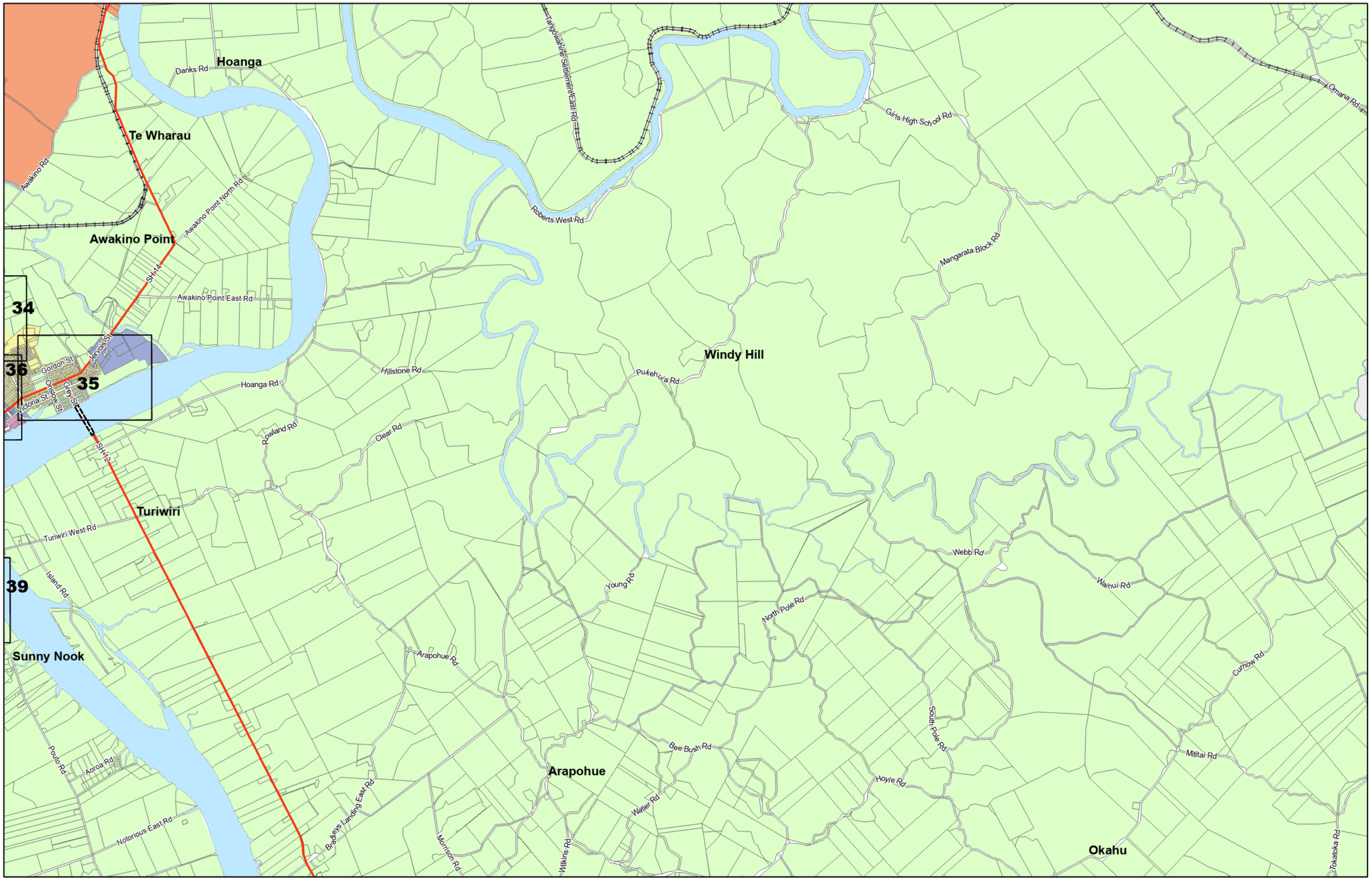

KAIPARA DISTRICT

Kaipara te Oranganui • Two Oceans Two Harbours

(C) Crown Copyright Reserved.

Transpower New Zealand makes no representations about the suitability of any information supplied to Kaipara District Council for any purpose. All intellectual property rights in this Database layer and the data in it belong exclusively to Transpower. While all reasonable efforts have been made to ensure that up-to-date information is provided to Kaipara District Council, Transpower New Zealand accepts no responsibility for any errors, omissions or inaccuracies in the information.
Cadastre from19 March 2021.

KAIPARA DISTRICT PLAN - OPERATIVE NOVEMBER 2013

Map Series One

Land Use

N

0 10 20 Km

A3 Scale: 1:50,000

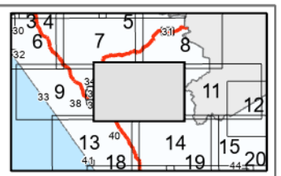

Date Updated:6/04/2021

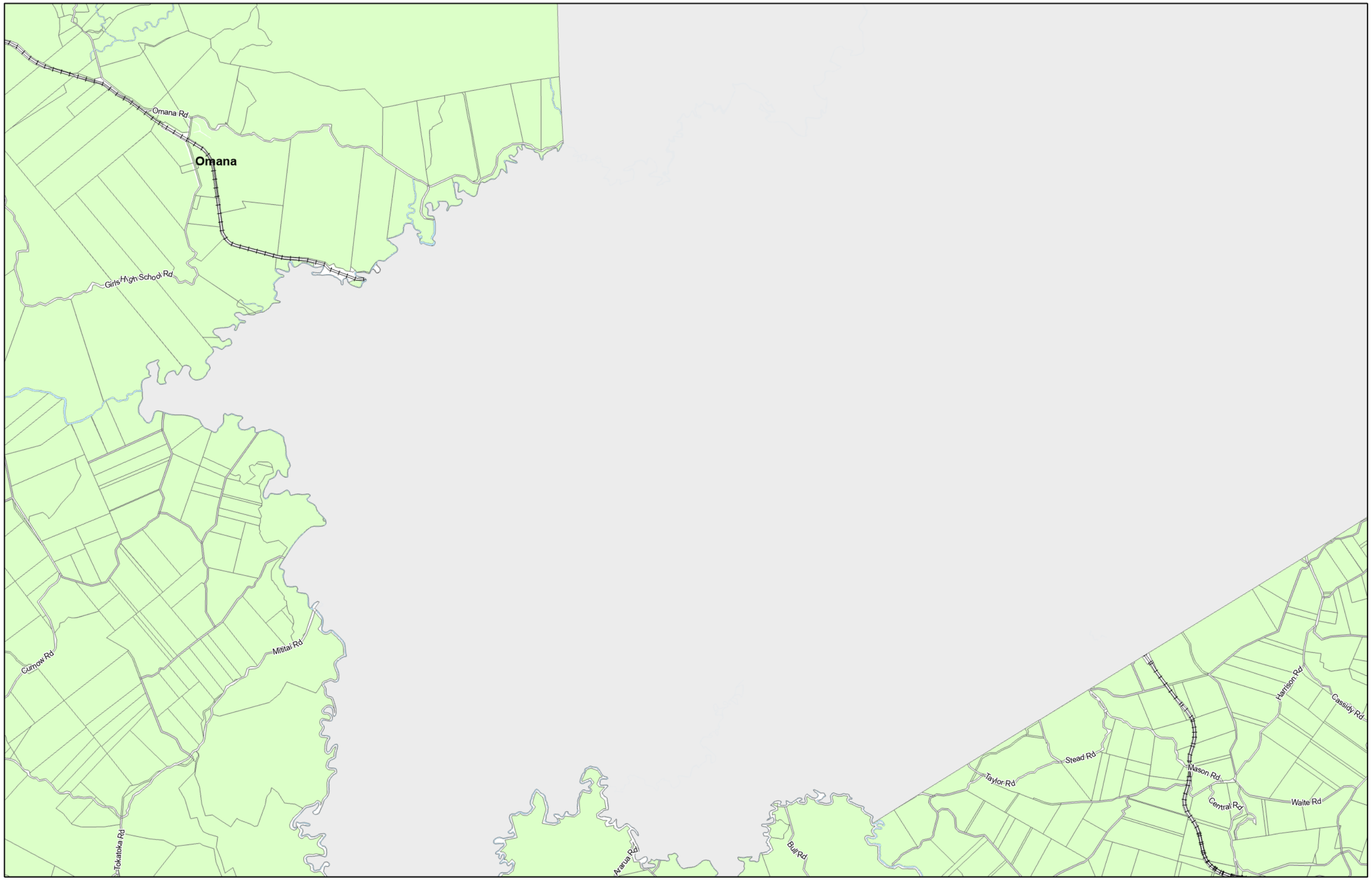

KAIPARA DISTRICT
Kaipara te Oranganui • Two Oceans Two Harbours

(C) Crown Copyright Reserved.

Transpower New Zealand makes no representations about the suitability of any information supplied to Kaipara District Council for any purpose. All intellectual property rights in this Database layer and the data in it belong exclusively to Transpower. While all reasonable efforts have been made to ensure that up-to-date information is provided to Kaipara District Council, Transpower New Zealand accepts no responsibility for any errors, omissions or inaccuracies in the information.
Cadastre from19 March 2021.

KAIPARA DISTRICT PLAN - OPERATIVE NOVEMBER 2013

Map Series One
Land Use

N

0 10 20 Km

A3 Scale: 1:50,000

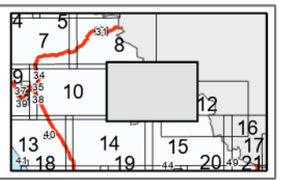

Date Updated:6/04/2021

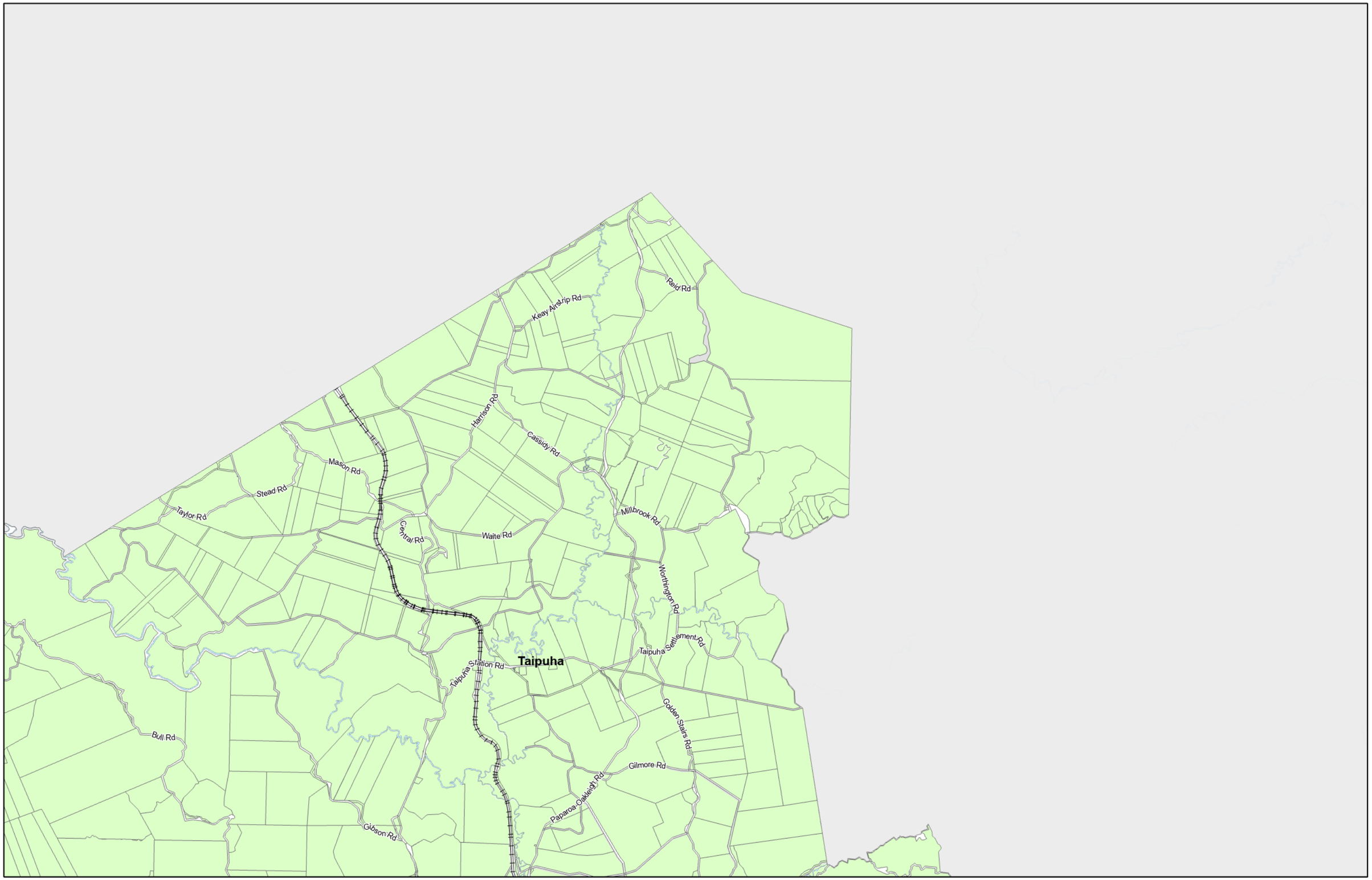

(C) Crown Copyright Reserved.

Transpower New Zealand makes no representations about the suitability of any information supplied to Kaipara District Council for any purpose. All intellectual property rights in this Database layer and the data in it belong exclusively to Transpower. While all reasonable efforts have been made to ensure that up-to-date information is provided to Kaipara District Council, Transpower New Zealand accepts no responsibility for any errors, omissions or inaccuracies in the information.
Cadastre from19 March 2021.

KAIPARA DISTRICT
Kaipara te Oranganui • Two Oceans Two Harbours

KAIPARA DISTRICT PLAN - OPERATIVE NOVEMBER 2013

Map Series One
Land Use

N

0 10 20 Km

A3 Scale: 1:50,000

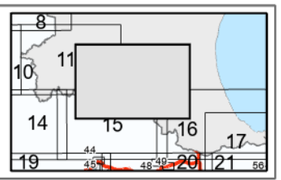

Date Updated:6/04/2021

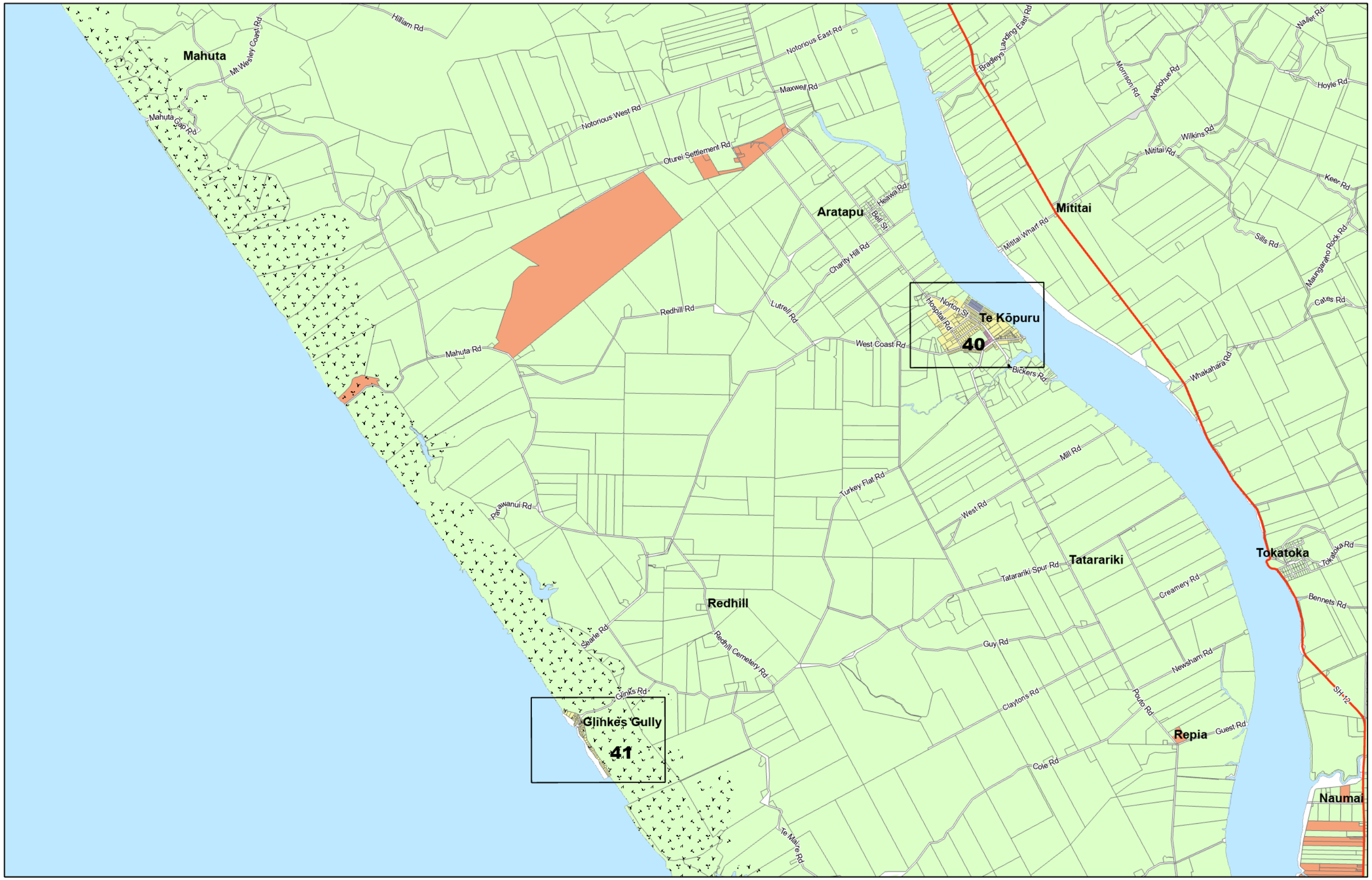

KAIPARA DISTRICT
Kaipara te Oranganui • Two Oceans Two Harbours

(C) Crown Copyright Reserved.

Transpower New Zealand makes no representations about the suitability of any information supplied to Kaipara District Council for any purpose. All intellectual property rights in this Database layer and the data in it belong exclusively to Transpower. While all reasonable efforts have been made to ensure that up-to-date information is provided to Kaipara District Council, Transpower New Zealand accepts no responsibility for any errors, omissions or inaccuracies in the information.
Cadastre from19 March 2021.

KAIPARA DISTRICT PLAN - OPERATIVE NOVEMBER 2013

Map Series One
Land Use

N

0 10 20 Km

A3 Scale: 1:50,000

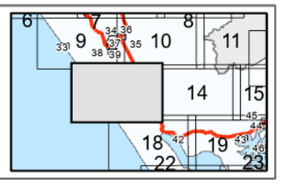

Date Updated:6/04/2021

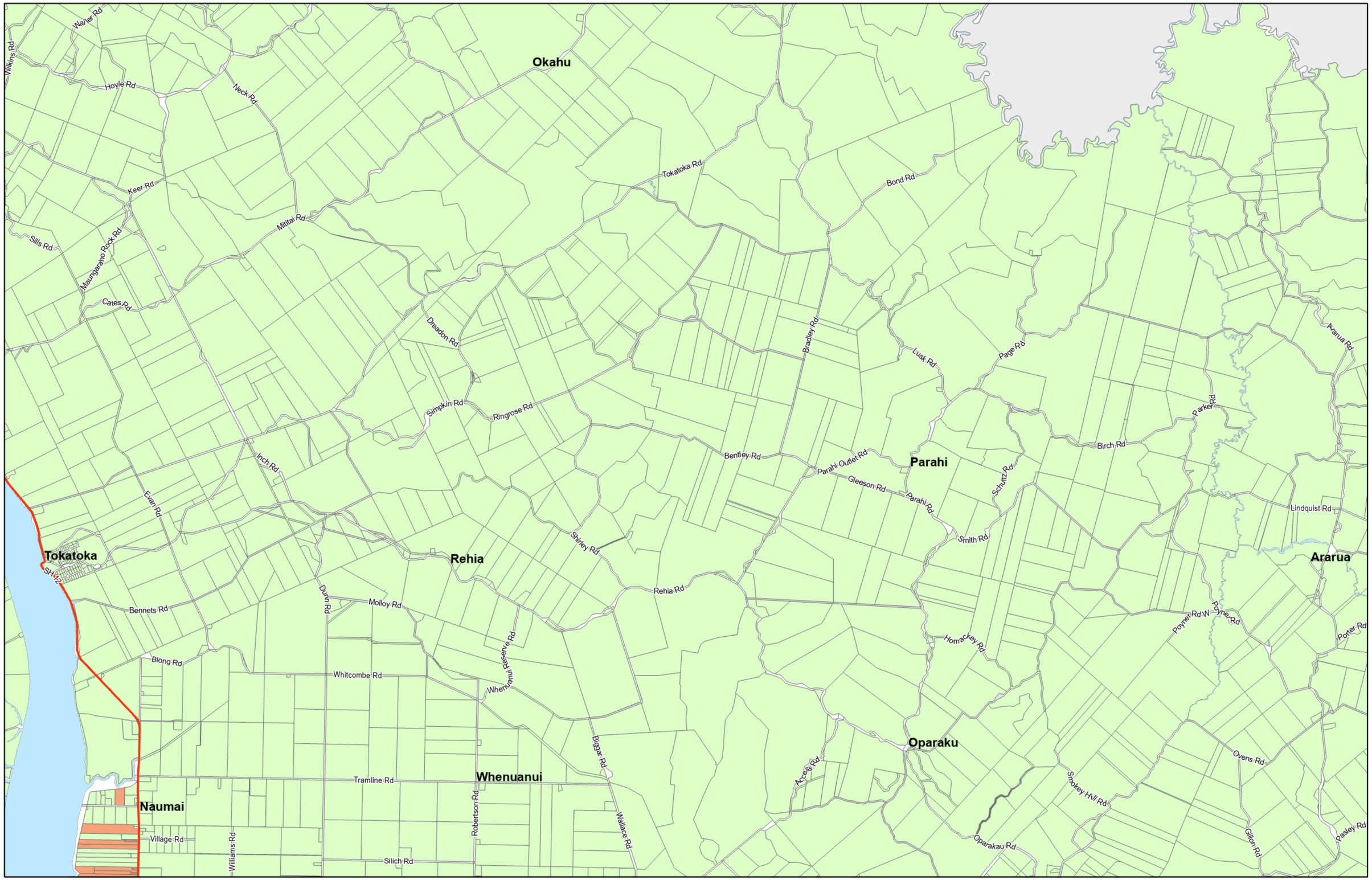

(C) Crown Copyright Reserved.

Transpower New Zealand makes no representations about the suitability of any information supplied to Kaipara District Council for any purpose. All intellectual property rights in this Database layer and the data in it belong exclusively to Transpower. While all reasonable efforts have been made to ensure that up-to-date information is provided to Kaipara District Council, Transpower New Zealand accepts no responsibility for any errors, omissions or inaccuracies in the information.
Cadastre from19 March 2021.

KAIPARA DISTRICT

Kaipara te Oranganui • Two Oceans Two Harbours

KAIPARA DISTRICT PLAN - OPERATIVE NOVEMBER 2013

Map Series One
Land Use

N

0 10 20 Km

A3 Scale: 1:50,000

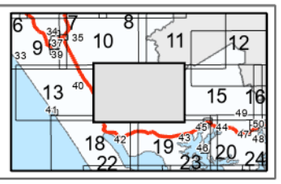

Date Updated:6/04/2021

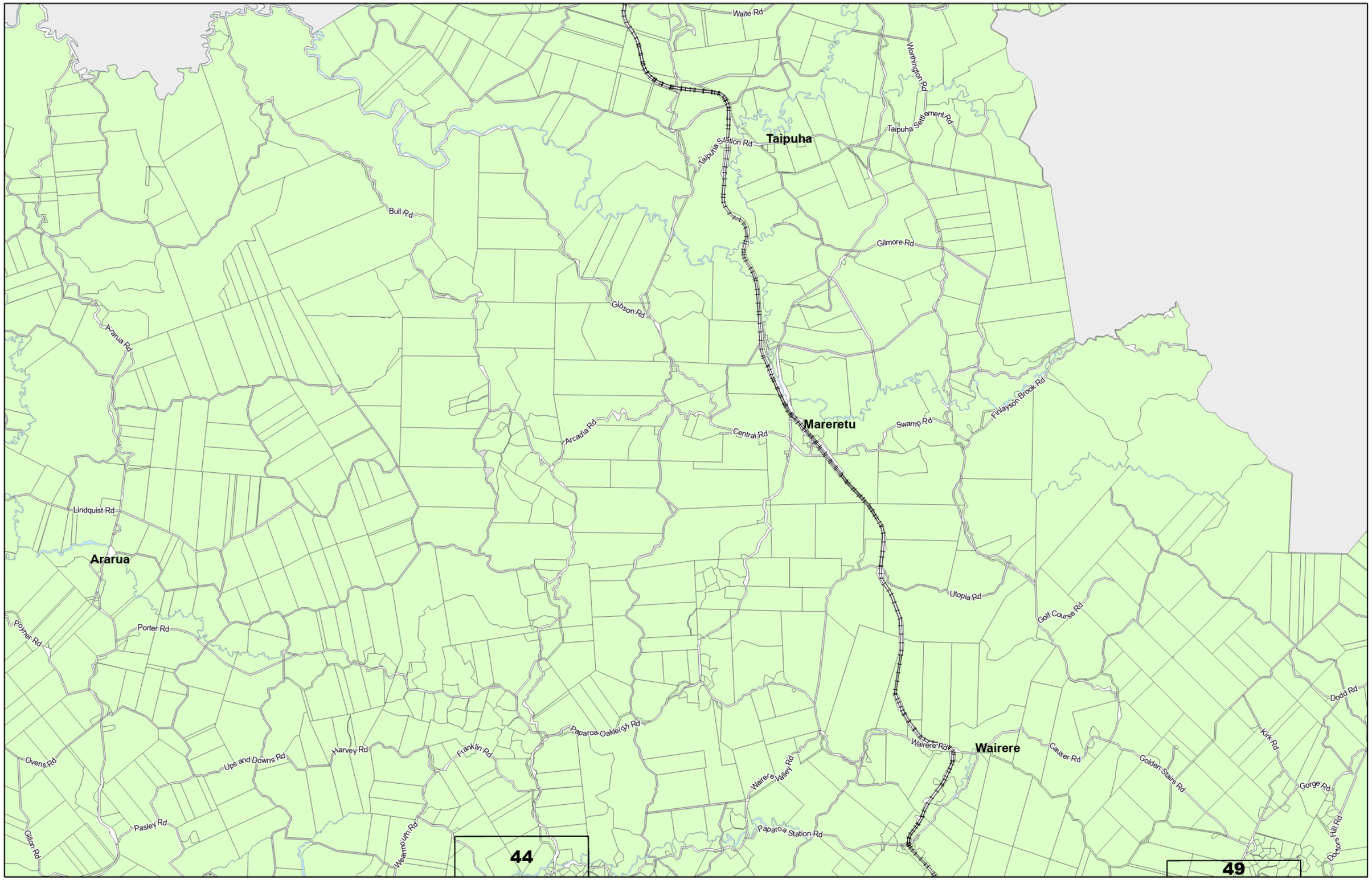

KAIPARA DISTRICT
Kaipara te Oranganui • Two Oceans Two Harbours

(C) Crown Copyright Reserved.

Transpower New Zealand makes no representations about the suitability of any information supplied to Kaipara District Council for any purpose. All intellectual property rights in this Database layer and the data in it belong exclusively to Transpower. While all reasonable efforts have been made to ensure that up-to-date information is provided to Kaipara District Council, Transpower New Zealand accepts no responsibility for any errors, omissions or inaccuracies in the information.
Cadastre from19 March 2021.

KAIPARA DISTRICT PLAN - OPERATIVE NOVEMBER 2013

Map Series One
Land Use

N

0 10 20 Km

A3 Scale: 1:50,000

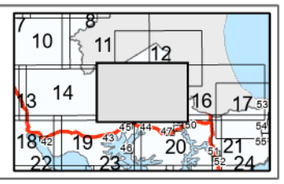

Date Updated:6/04/2021

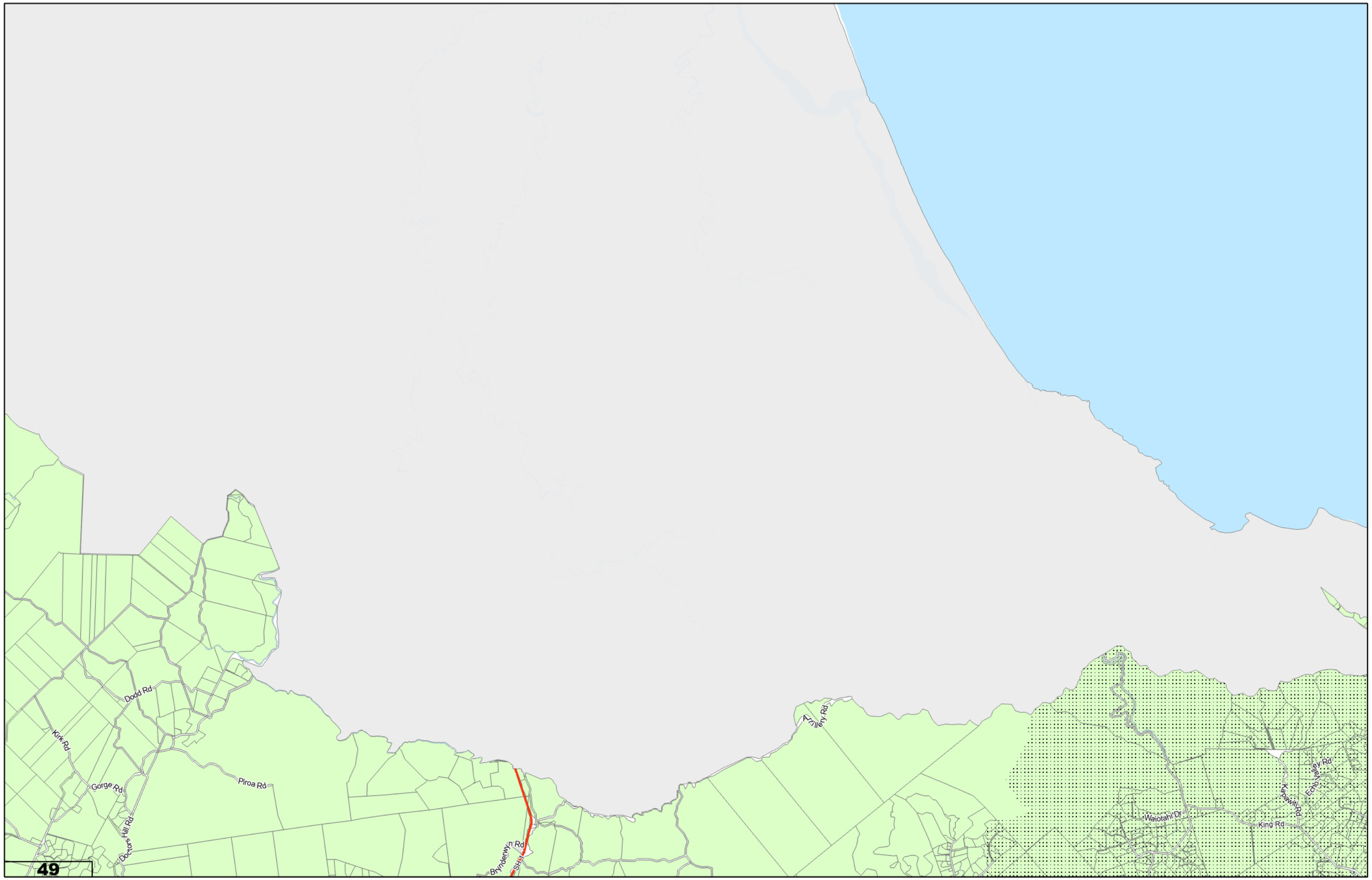

KAIPARA DISTRICT
Kaipara te Oranganui • Two Oceans Two Harbours

(C) Crown Copyright Reserved.

Transpower New Zealand makes no representations about the suitability of any information supplied to Kaipara District Council for any purpose. All intellectual property rights in this Database layer and the data in it belong exclusively to Transpower. While all reasonable efforts have been made to ensure that up-to-date information is provided to Kaipara District Council, Transpower New Zealand accepts no responsibility for any errors, omissions or inaccuracies in the information.
Cadastre from19 March 2021.

KAIPARA DISTRICT PLAN - OPERATIVE NOVEMBER 2013

Map Series One
Land Use

N

0 10 20 Km

A3 Scale: 1:50,000

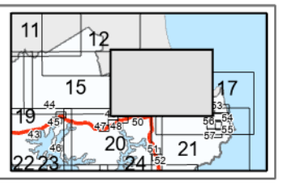

Date Updated:6/04/2021

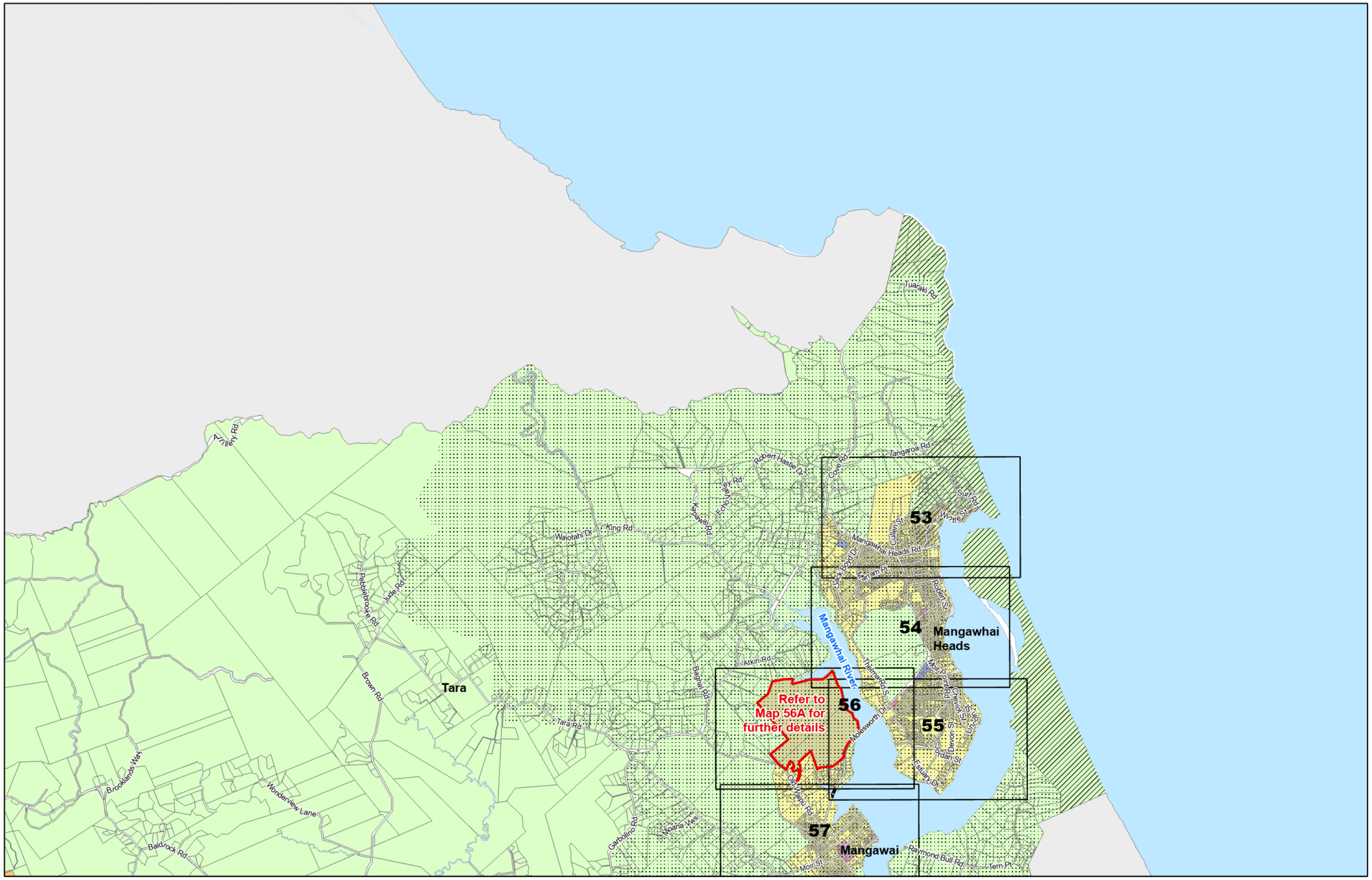

KAIPARA DISTRICT

Kaipara te Oranganui • Two Oceans Two Harbours

(C) Crown Copyright Reserved.

Transpower New Zealand makes no representations about the suitability of any information supplied to Kaipara District Council for any purpose. All intellectual property rights in this Database layer and the data in it belong exclusively to Transpower. While all reasonable efforts have been made to ensure that up-to-date information is provided to Kaipara District Council, Transpower New Zealand accepts no responsibility for any errors, omissions or inaccuracies in the information.
Cadastre from19 March 2021.

KAIPARA DISTRICT PLAN - OPERATIVE NOVEMBER 2013

Map Series One
Land Use

N

0 10 20 Km

A3 Scale: 1:50,000

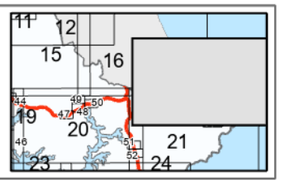

Date Updated:6/04/2021

KAIPARA DISTRICT
Kaipara te Oranganui • Two Oceans Two Harbours

(C) Crown Copyright Reserved.

Transpower New Zealand makes no representations about the suitability of any information supplied to Kaipara District Council for any purpose. All intellectual property rights in this Database layer and the data in it belong exclusively to Transpower. While all reasonable efforts have been made to ensure that up-to-date information is provided to Kaipara District Council, Transpower New Zealand accepts no responsibility for any errors, omissions or inaccuracies in the information.
Cadastre from19 March 2021.

KAIPARA DISTRICT PLAN - OPERATIVE NOVEMBER 2013

Map Series One
Land Use

N

0 10 20 Km

A3 Scale: 1:50,000

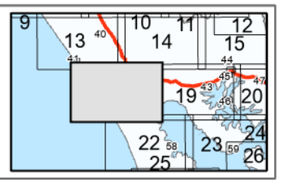

Date Updated:6/04/2021

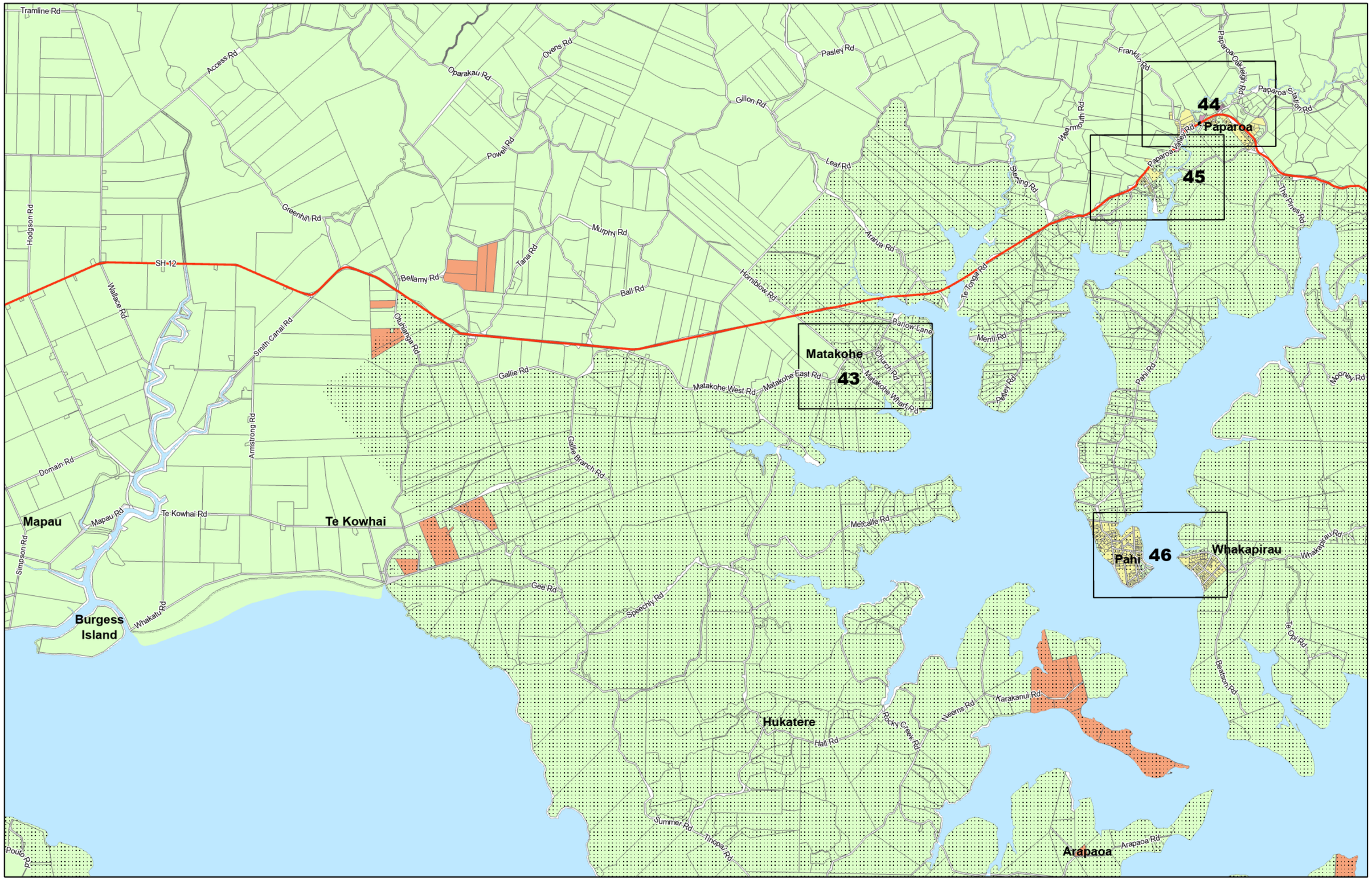

KAIPARA DISTRICT

Kaipara te Oranganui • Two Oceans Two Harbours

(C) Crown Copyright Reserved.

Transpower New Zealand makes no representations about the suitability of any information supplied to Kaipara District Council for any purpose. All intellectual property rights in this Database layer and the data in it belong exclusively to Transpower. While all reasonable efforts have been made to ensure that up-to-date information is provided to Kaipara District Council, Transpower New Zealand accepts no responsibility for any errors, omissions or inaccuracies in the information.
Cadastre from19 March 2021.

KAIPARA DISTRICT PLAN - OPERATIVE NOVEMBER 2013

Map Series One

Land Use

N

0 10 20 Km

A3 Scale: 1:50,000

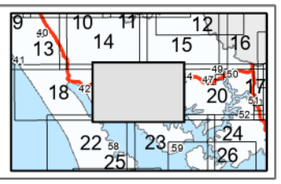

Date Updated:6/04/2021

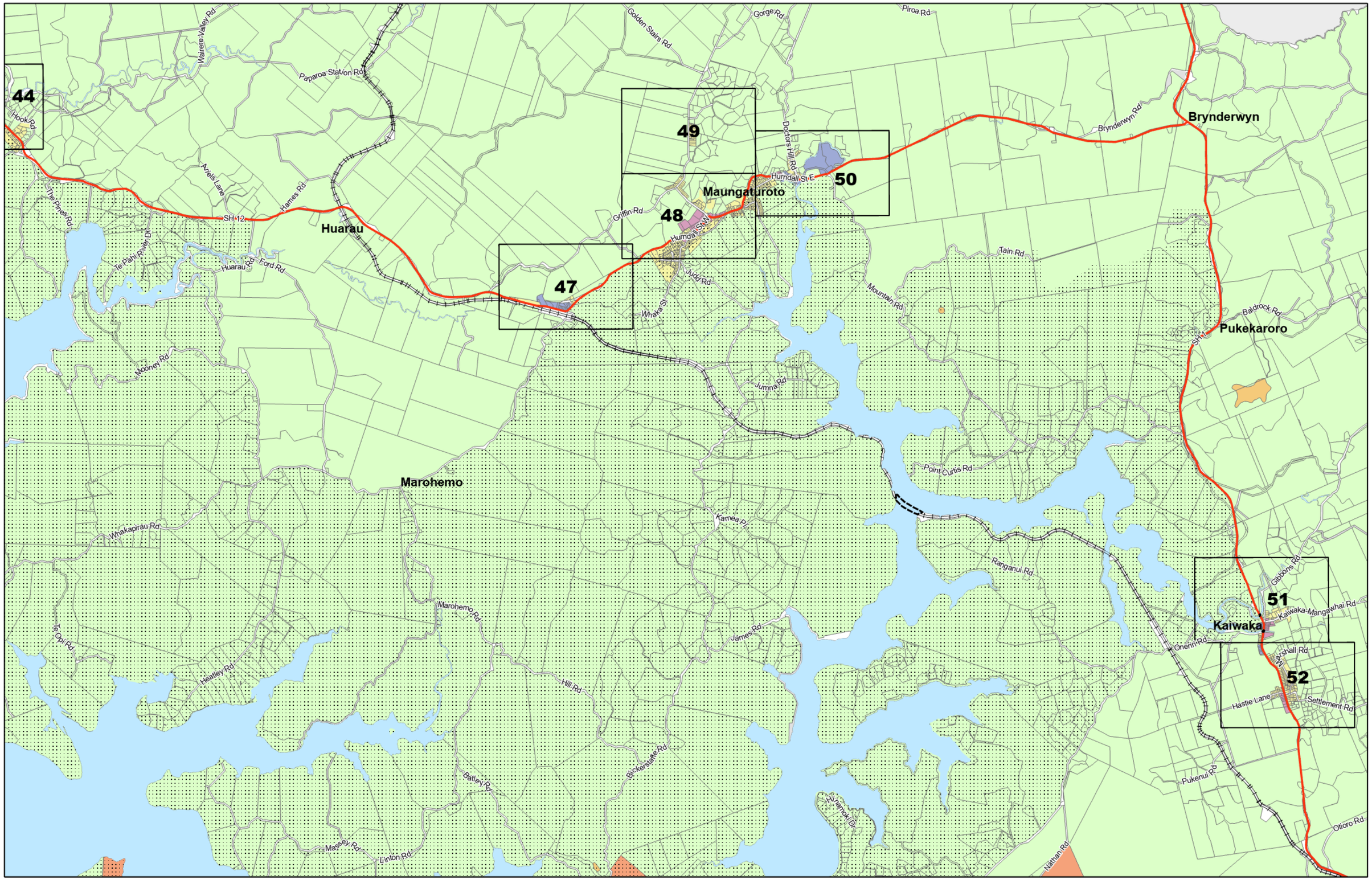

KAIPARA DISTRICT

Kaipara te Oranganui • Two Oceans Two Harbours

(C) Crown Copyright Reserved.

Transpower New Zealand makes no representations about the suitability of any information supplied to Kaipara District Council for any purpose. All intellectual property rights in this Database layer and the data in it belong exclusively to Transpower. While all reasonable efforts have been made to ensure that up-to-date information is provided to Kaipara District Council, Transpower New Zealand accepts no responsibility for any errors, omissions or inaccuracies in the information.
Cadastre from19 March 2021.

KAIPARA DISTRICT PLAN - OPERATIVE NOVEMBER 2013

Map Series One

Land Use

N

0 10 20 Km

A3 Scale: 1:50,000

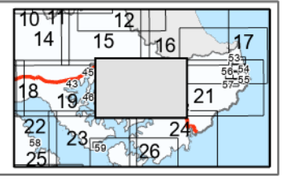

Date Updated:6/04/2021

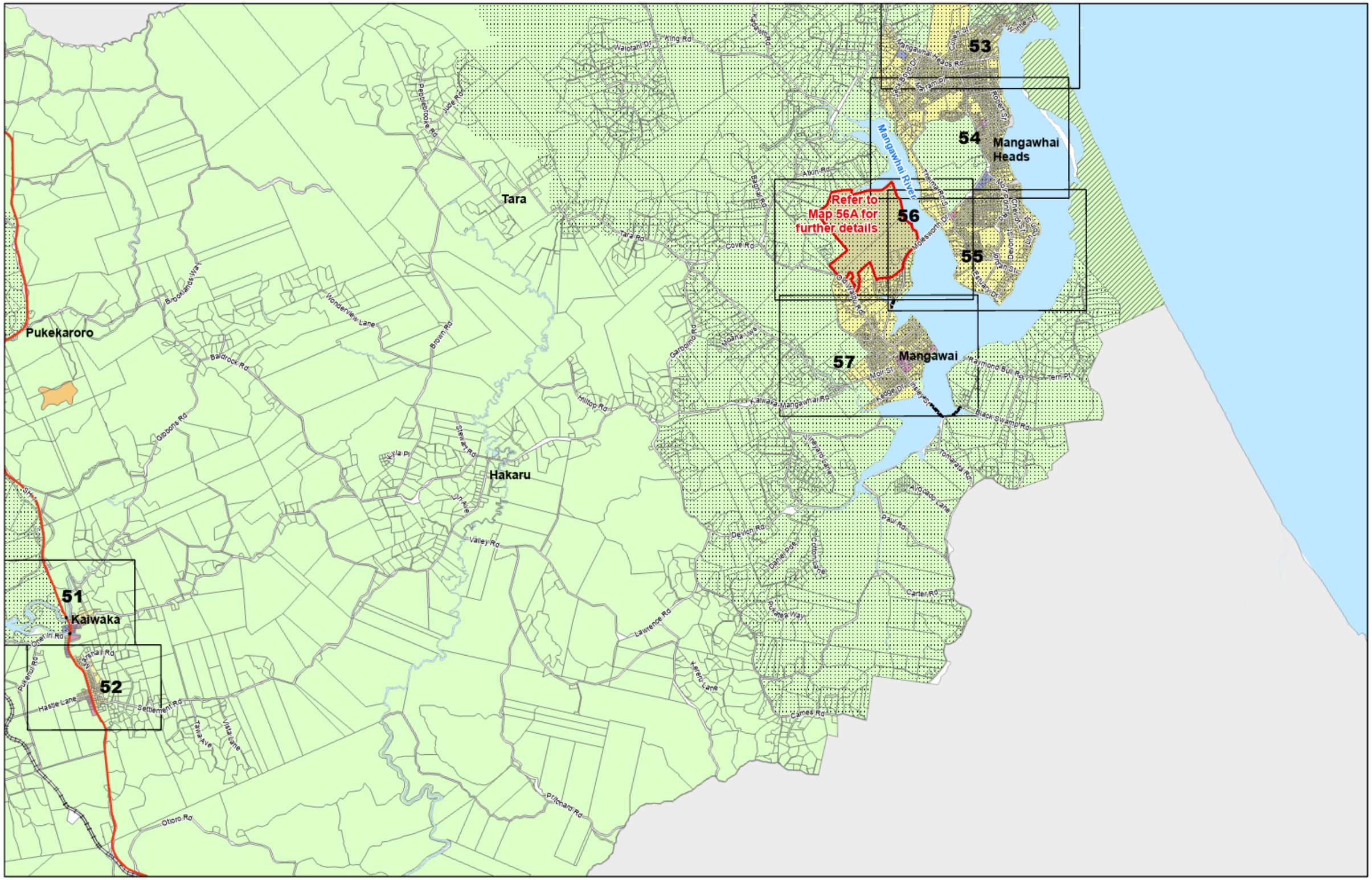

(C) Crown Copyright Reserved.

Transpower New Zealand makes no representations about the suitability of any information supplied to Kaipara District Council for any purpose. All intellectual property rights in this Database layer and the data in it belong exclusively to Transpower. While all reasonable efforts have been made to ensure that up-to-date information is provided to Kaipara District Council, Transpower New Zealand accepts no responsibility for any errors, omissions or inaccuracies in the information.
Cadastre from 19 March 2021.

KAIPARA DISTRICT PLAN

Map Series One

Land Use

N

0 10 20 Km

A3 Scale: 1:50,000

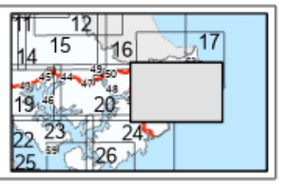

Date Updated:3/06/2022

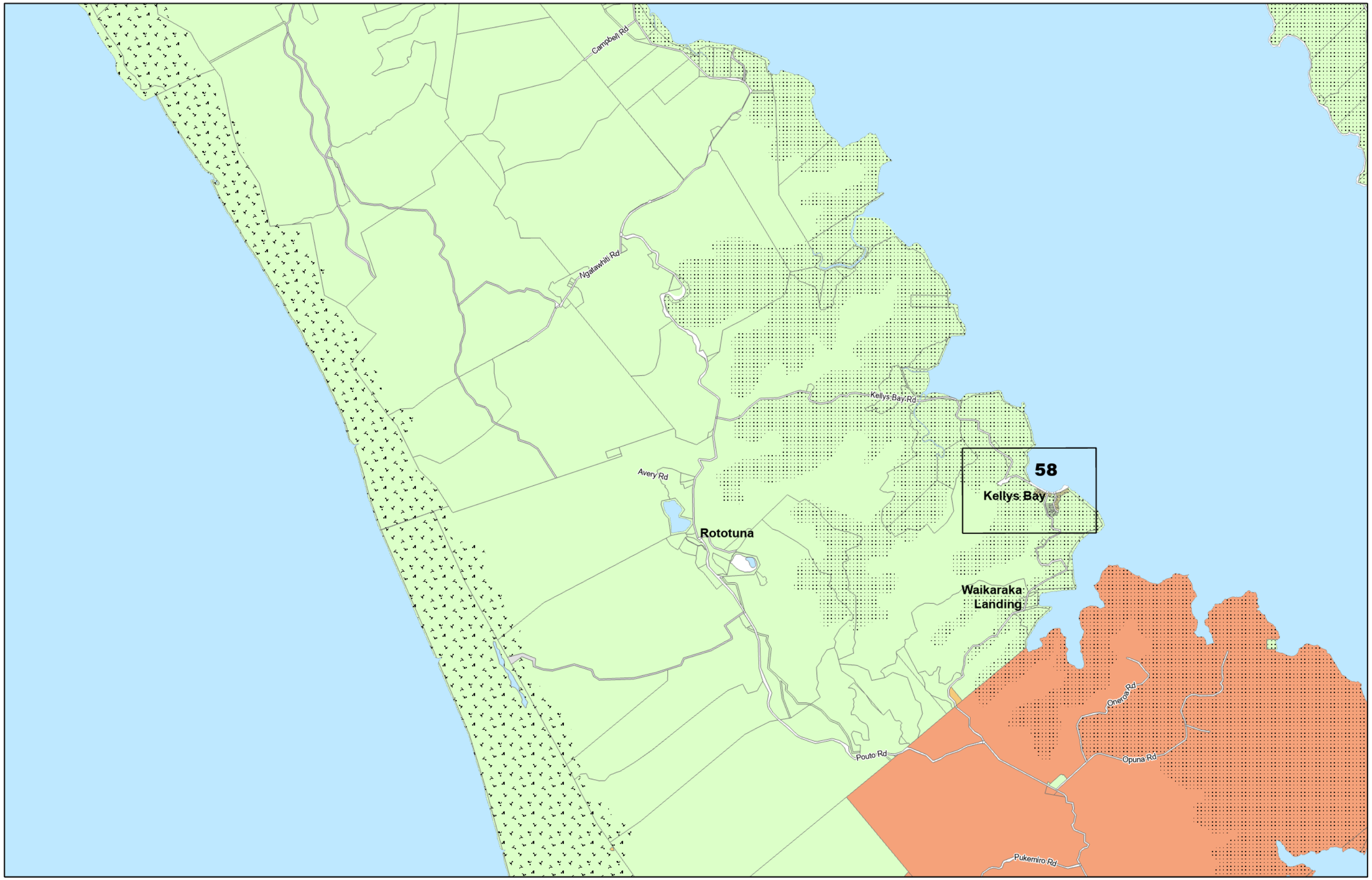

KAIPARA DISTRICT
Kaipara te Oranganui • Two Oceans Two Harbours

(C) Crown Copyright Reserved.

Transpower New Zealand makes no representations about the suitability of any information supplied to Kaipara District Council for any purpose. All intellectual property rights in this Database layer and the data in it belong exclusively to Transpower. While all reasonable efforts have been made to ensure that up-to-date information is provided to Kaipara District Council, Transpower New Zealand accepts no responsibility for any errors, omissions or inaccuracies in the information.
Cadastre from19 March 2021.

KAIPARA DISTRICT PLAN - OPERATIVE NOVEMBER 2013

Map Series One
Land Use

N

0 10 20 Km

A3 Scale: 1:50,000

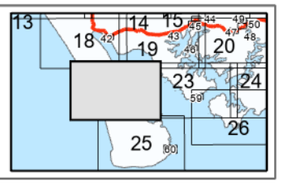

Date Updated:6/04/2021

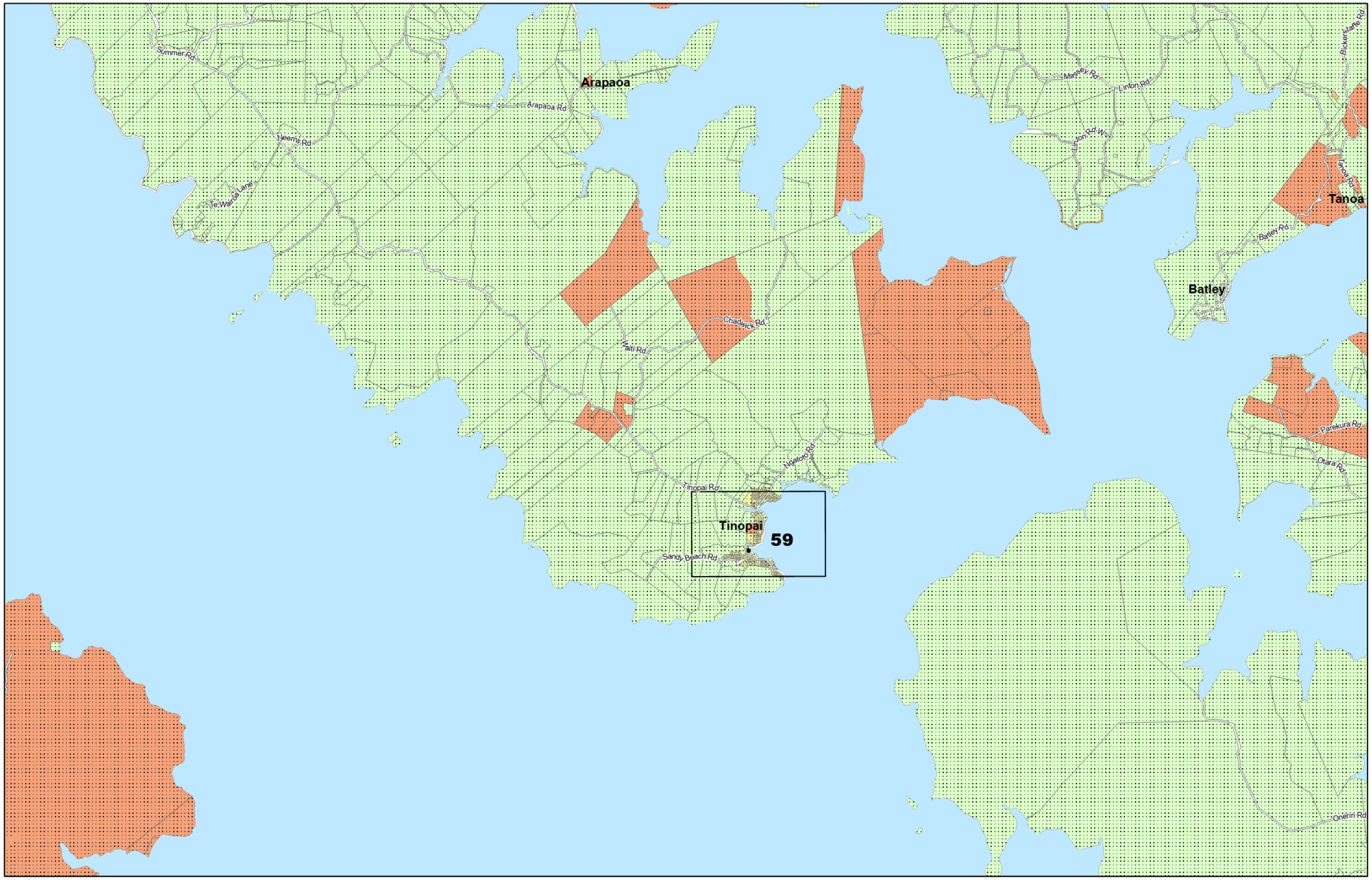

KAIPARA DISTRICT

Kaipara te Oranganui • Two Oceans Two Harbours

(C) Crown Copyright Reserved.

Transpower New Zealand makes no representations about the suitability of any information supplied to Kaipara District Council for any purpose. All intellectual property rights in this Database layer and the data in it belong exclusively to Transpower. While all reasonable efforts have been made to ensure that up-to-date information is provided to Kaipara District Council, Transpower New Zealand accepts no responsibility for any errors, omissions or inaccuracies in the information.
Cadastre from19 March 2021.

KAIPARA DISTRICT PLAN - OPERATIVE NOVEMBER 2013

Map Series One
Land Use

N

0 10 20 Km

A3 Scale: 1:50,000

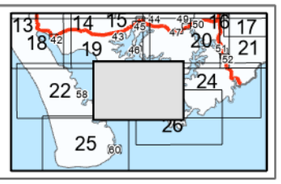

Date Updated:6/04/2021

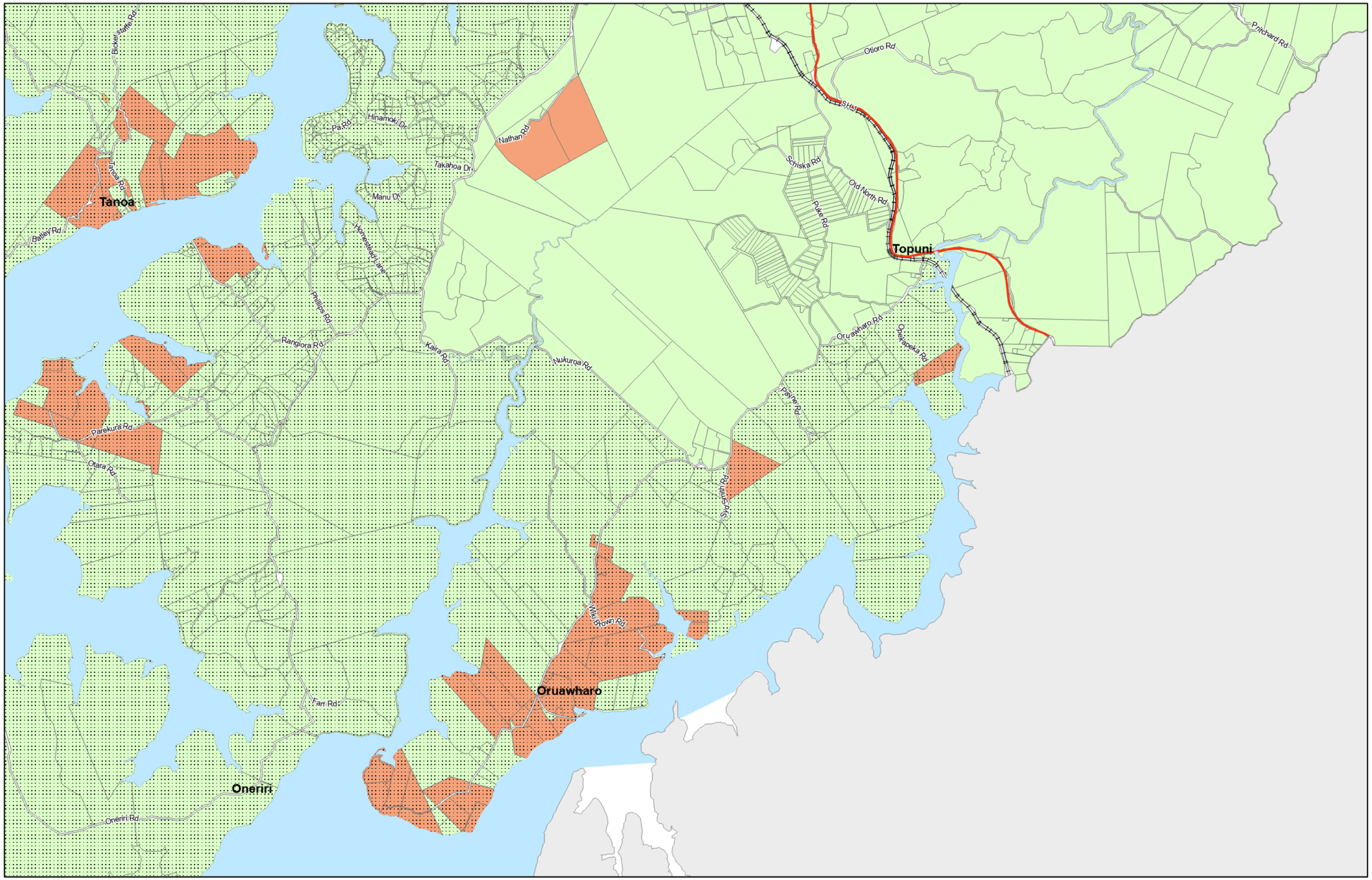

KAIPARA DISTRICT
Kaipara te Oranganui • Two Oceans Two Harbours

(C) Crown Copyright Reserved.

Transpower New Zealand makes no representations about the suitability of any information supplied to Kaipara District Council for any purpose. All intellectual property rights in this Database layer and the data in it belong exclusively to Transpower. While all reasonable efforts have been made to ensure that up-to-date information is provided to Kaipara District Council, Transpower New Zealand accepts no responsibility for any errors, omissions or inaccuracies in the information.
Cadastre from19 March 2021.

KAIPARA DISTRICT PLAN - OPERATIVE NOVEMBER 2013

Map Series One
Land Use

N

0 10 20 Km

A3 Scale: 1:50,000

Date Updated:6/04/2021

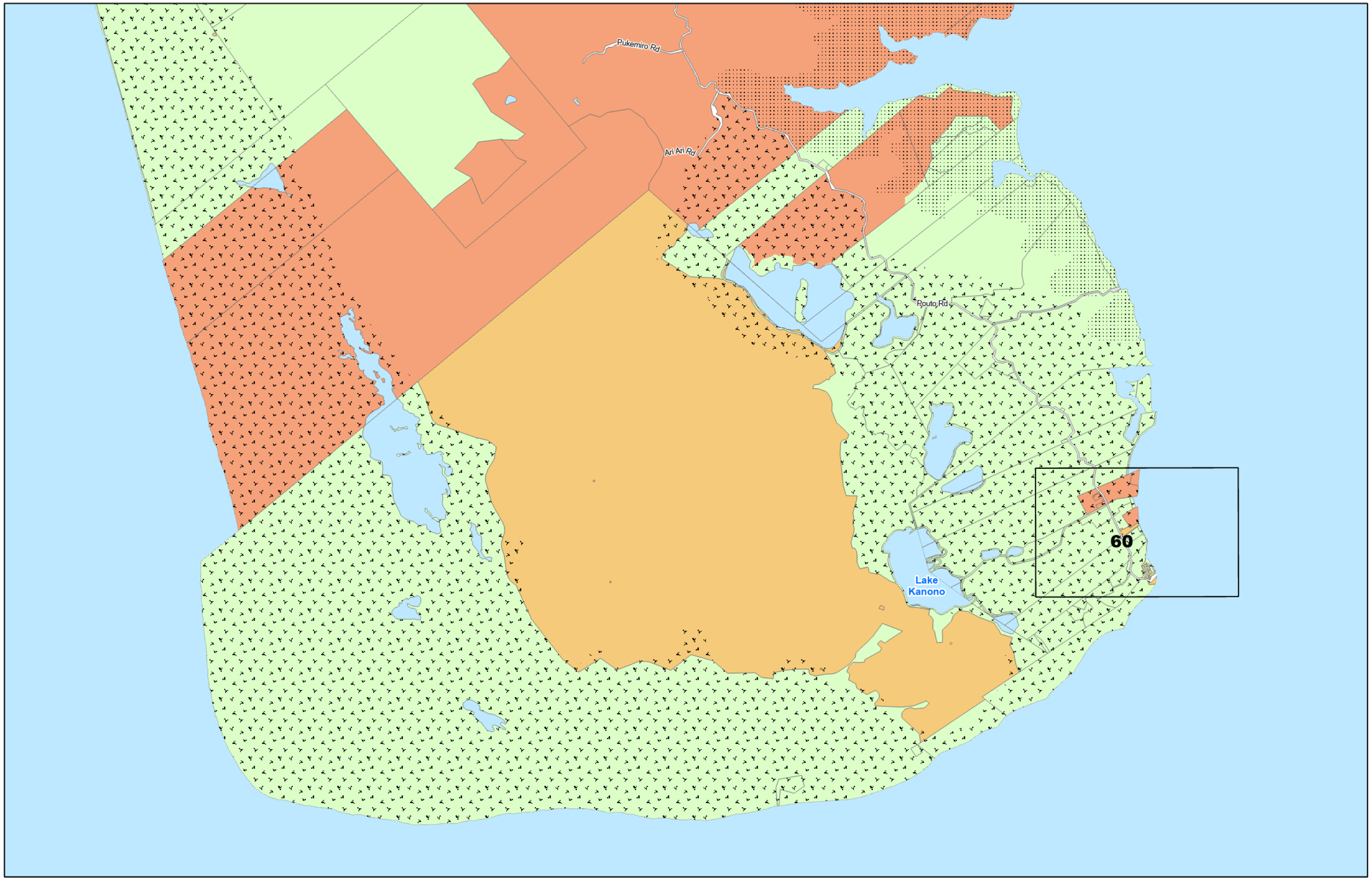

KAIPARA DISTRICT
Kaipara te Oranganui • Two Oceans Two Harbours

(C) Crown Copyright Reserved.

Transpower New Zealand makes no representations about the suitability of any information supplied to Kaipara District Council for any purpose. All intellectual property rights in this Database layer and the data in it belong exclusively to Transpower. While all reasonable efforts have been made to ensure that up-to-date information is provided to Kaipara District Council, Transpower New Zealand accepts no responsibility for any errors, omissions or inaccuracies in the information.
Cadastre from19 March 2021.

KAIPARA DISTRICT PLAN - OPERATIVE NOVEMBER 2013

Map Series One
Land Use

N

0 10 20 Km

A3 Scale: 1:50,000

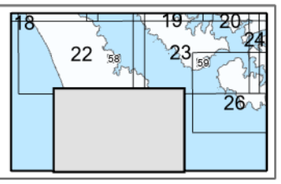

Date Updated:6/04/2021

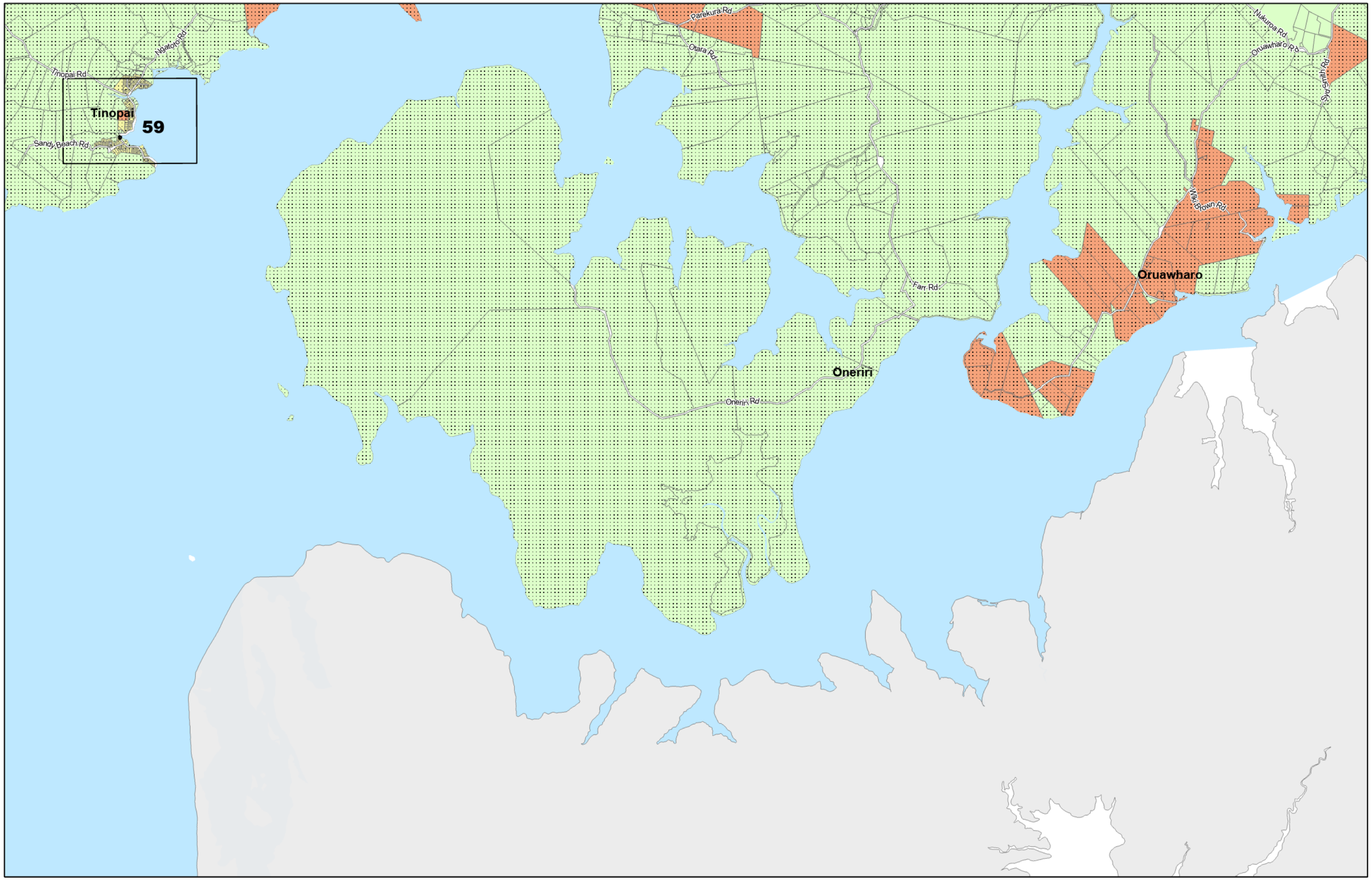

KAIPARA DISTRICT

Kaipara te Oranganui • Two Oceans Two Harbours

(C) Crown Copyright Reserved.

Transpower New Zealand makes no representations about the suitability of any information supplied to Kaipara District Council for any purpose. All intellectual property rights in this Database layer and the data in it belong exclusively to Transpower. While all reasonable efforts have been made to ensure that up-to-date information is provided to Kaipara District Council, Transpower New Zealand accepts no responsibility for any errors, omissions or inaccuracies in the information.
Cadastre from19 March 2021.

KAIPARA DISTRICT PLAN - OPERATIVE NOVEMBER 2013

Map Series One

Land Use

N

0 10 20 Km

A3 Scale: 1:50,000

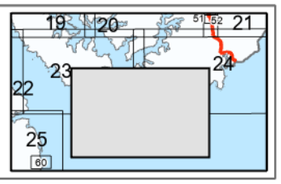

Date Updated:6/04/2021

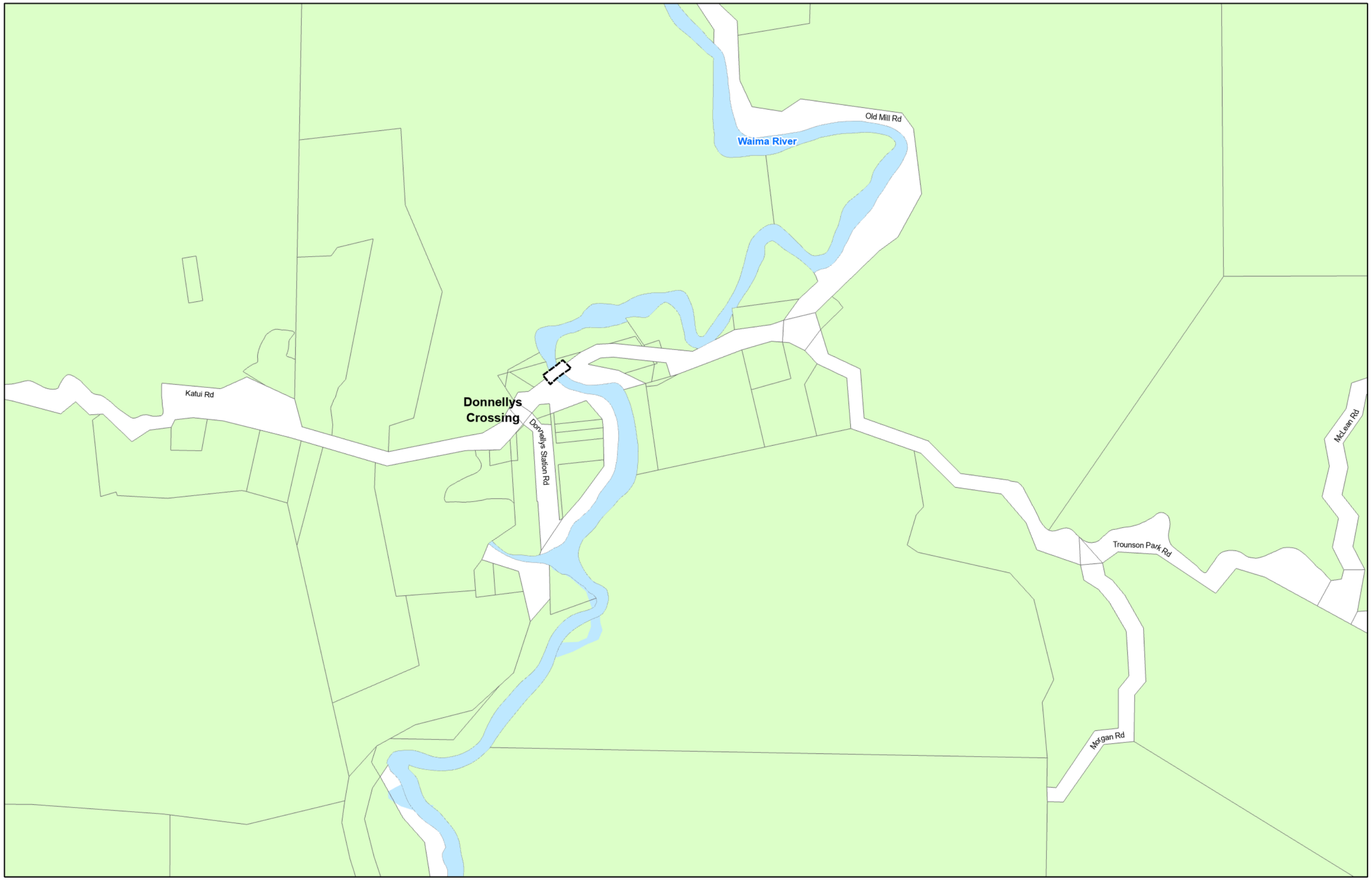

KAIPARA DISTRICT
Kaipara te Oranganui • Two Oceans Two Harbours

(C) Crown Copyright Reserved.

Transpower New Zealand makes no representations about the suitability of any information supplied to Kaipara District Council for any purpose. All intellectual property rights in this Database layer and the data in it belong exclusively to Transpower. While all reasonable efforts have been made to ensure that up-to-date information is provided to Kaipara District Council, Transpower New Zealand accepts no responsibility for any errors, omissions or inaccuracies in the information.
Cadastre from19 March 2021.

KAIPARA DISTRICT PLAN - OPERATIVE NOVEMBER 2013

Map Series One

Land Use Donnellys Crossing

N

0 7 13 Km

A3 Scale: 1:5,000

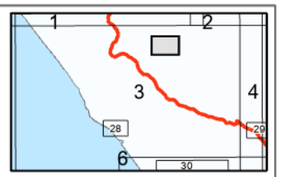

Date Updated:6/04/2021

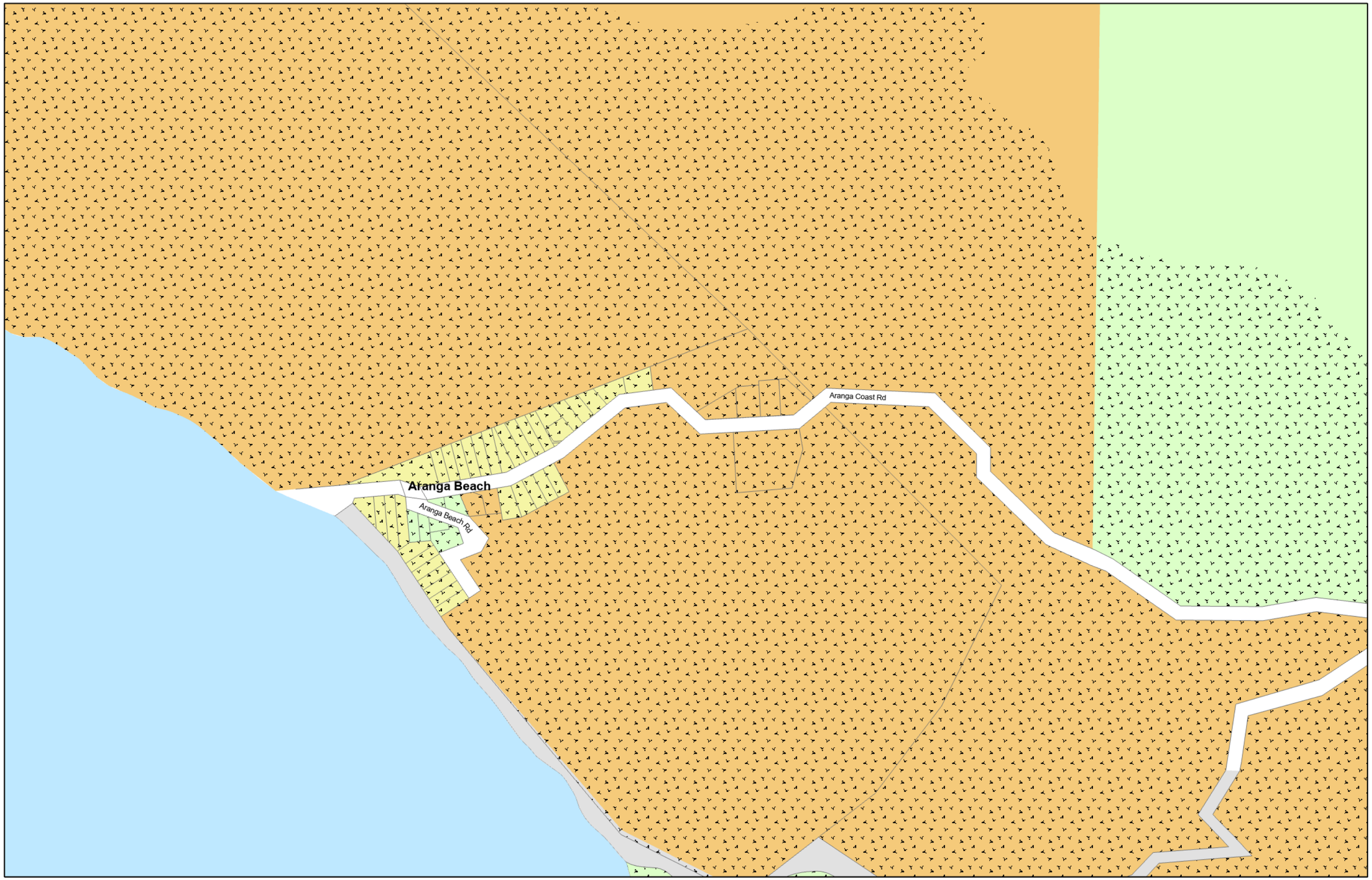

KAIPARA DISTRICT
Kaipara te Oranganui • Two Oceans Two Harbours

(C) Crown Copyright Reserved.

Transpower New Zealand makes no representations about the suitability of any information supplied to Kaipara District Council for any purpose. All intellectual property rights in this Database layer and the data in it belong exclusively to Transpower. While all reasonable efforts have been made to ensure that up-to-date information is provided to Kaipara District Council, Transpower New Zealand accepts no responsibility for any errors, omissions or inaccuracies in the information.
Cadastre from19 March 2021.

Date Updated:6/04/2021

KAIPARA DISTRICT PLAN - OPERATIVE NOVEMBER 2013

Map Series One
Land Use Aranga Beach

N

0 7 13 Km

A3 Scale: 1:5,000

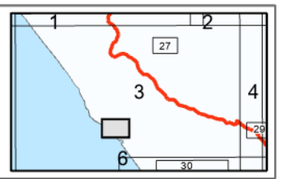

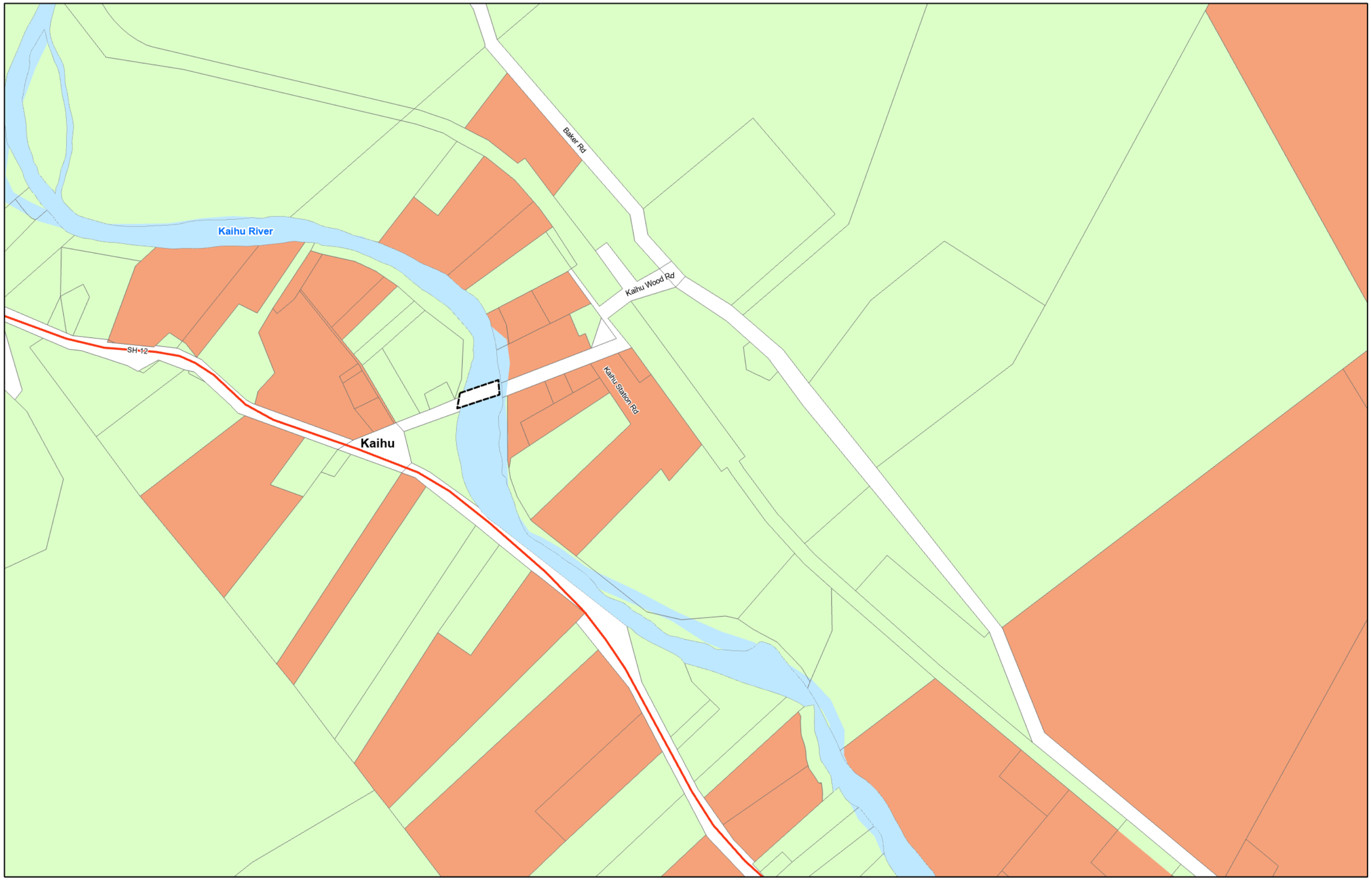

KAIPARA DISTRICT
Kaipara te Oranganui • Two Oceans Two Harbours

(C) Crown Copyright Reserved.

Transpower New Zealand makes no representations about the suitability of any information supplied to Kaipara District Council for any purpose. All intellectual property rights in this Database layer and the data in it belong exclusively to Transpower. While all reasonable efforts have been made to ensure that up-to-date information is provided to Kaipara District Council, Transpower New Zealand accepts no responsibility for any errors, omissions or inaccuracies in the information.
Cadastre from19 March 2021.

KAIPARA DISTRICT PLAN - OPERATIVE NOVEMBER 2013

Map Series One
Land Use Kaihu

N

0 10 20 Km

A3 Scale: 1:5,000

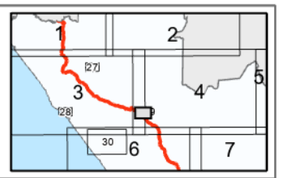

Date Updated:6/04/2021

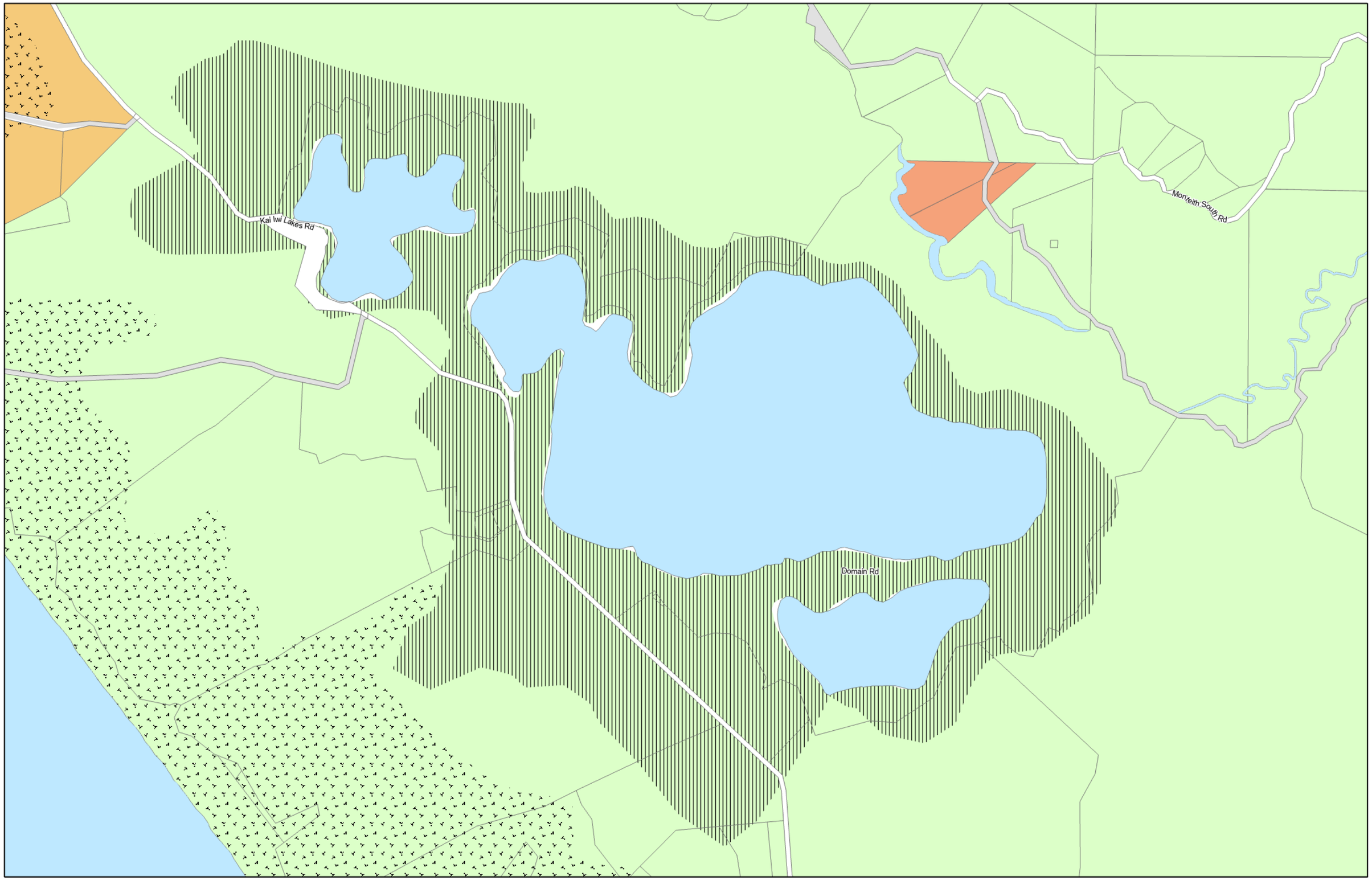

KAIPARA DISTRICT
Kaipara te Oranganui • Two Oceans Two Harbours

(C) Crown Copyright Reserved.

Transpower New Zealand makes no representations about the suitability of any information supplied to Kaipara District Council for any purpose. All intellectual property rights in this Database layer and the data in it belong exclusively to Transpower. While all reasonable efforts have been made to ensure that up-to-date information is provided to Kaipara District Council, Transpower New Zealand accepts no responsibility for any errors, omissions or inaccuracies in the information.
Cadastre from19 March 2021.

KAIPARA DISTRICT PLAN - OPERATIVE NOVEMBER 2013

Map Series One
Land Use Kai Iwi Lakes

N

0 10 20 Km

A3 Scale: 1:15,000

Date Updated:6/04/2021

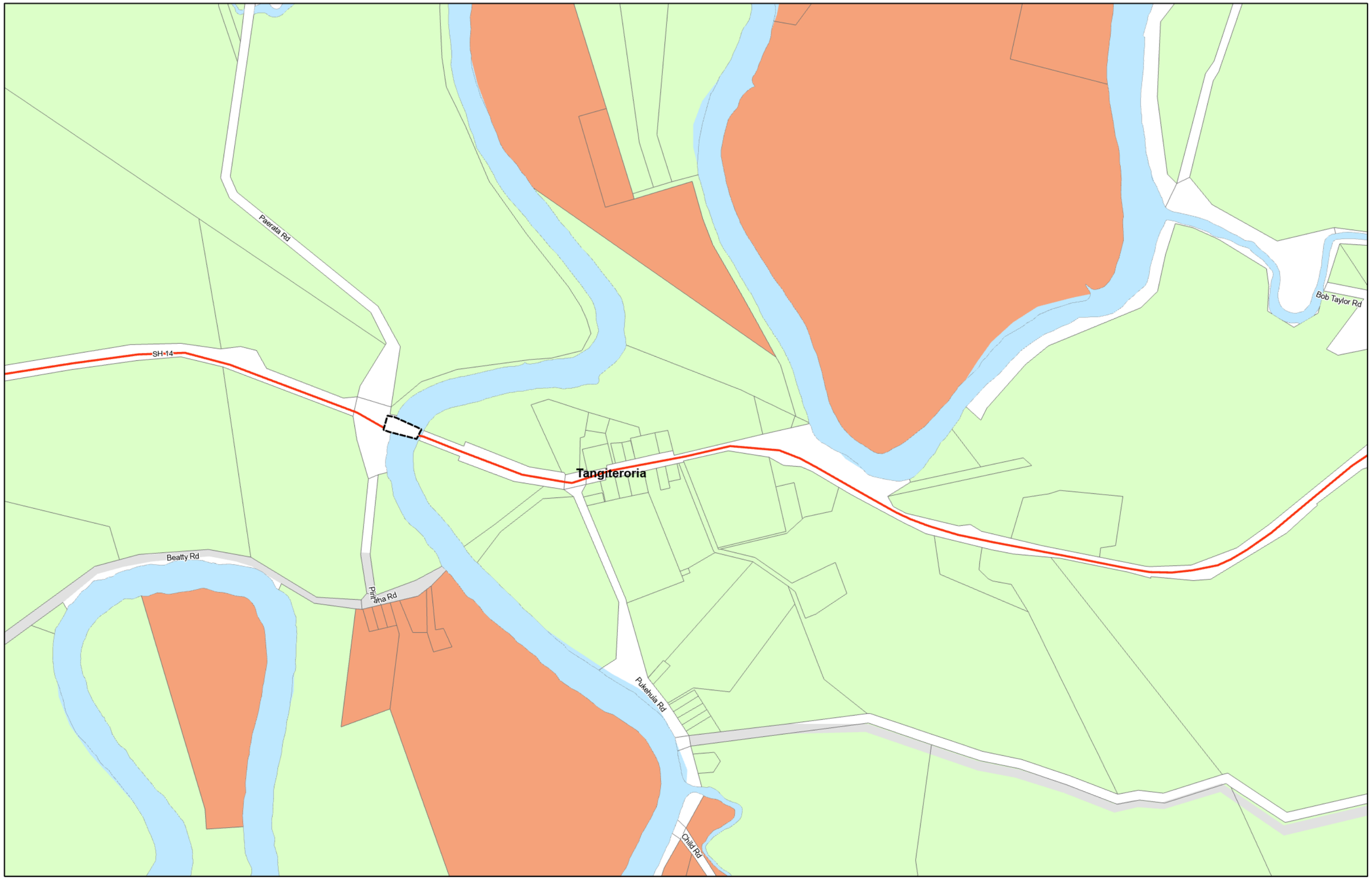

KAIPARA DISTRICT
Kaipara te Oranganui • Two Oceans Two Harbours

(C) Crown Copyright Reserved.

Transpower New Zealand makes no representations about the suitability of any information supplied to Kaipara District Council for any purpose. All intellectual property rights in this Database layer and the data in it belong exclusively to Transpower. While all reasonable efforts have been made to ensure that up-to-date information is provided to Kaipara District Council, Transpower New Zealand accepts no responsibility for any errors, omissions or inaccuracies in the information.
Cadastre from19 March 2021.

KAIPARA DISTRICT PLAN - OPERATIVE NOVEMBER 2013

Map Series One

Land Use Tangiteroria

N

0 7 13 Km

A3 Scale: 1:7,500

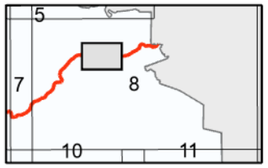

Date Updated:6/04/2021

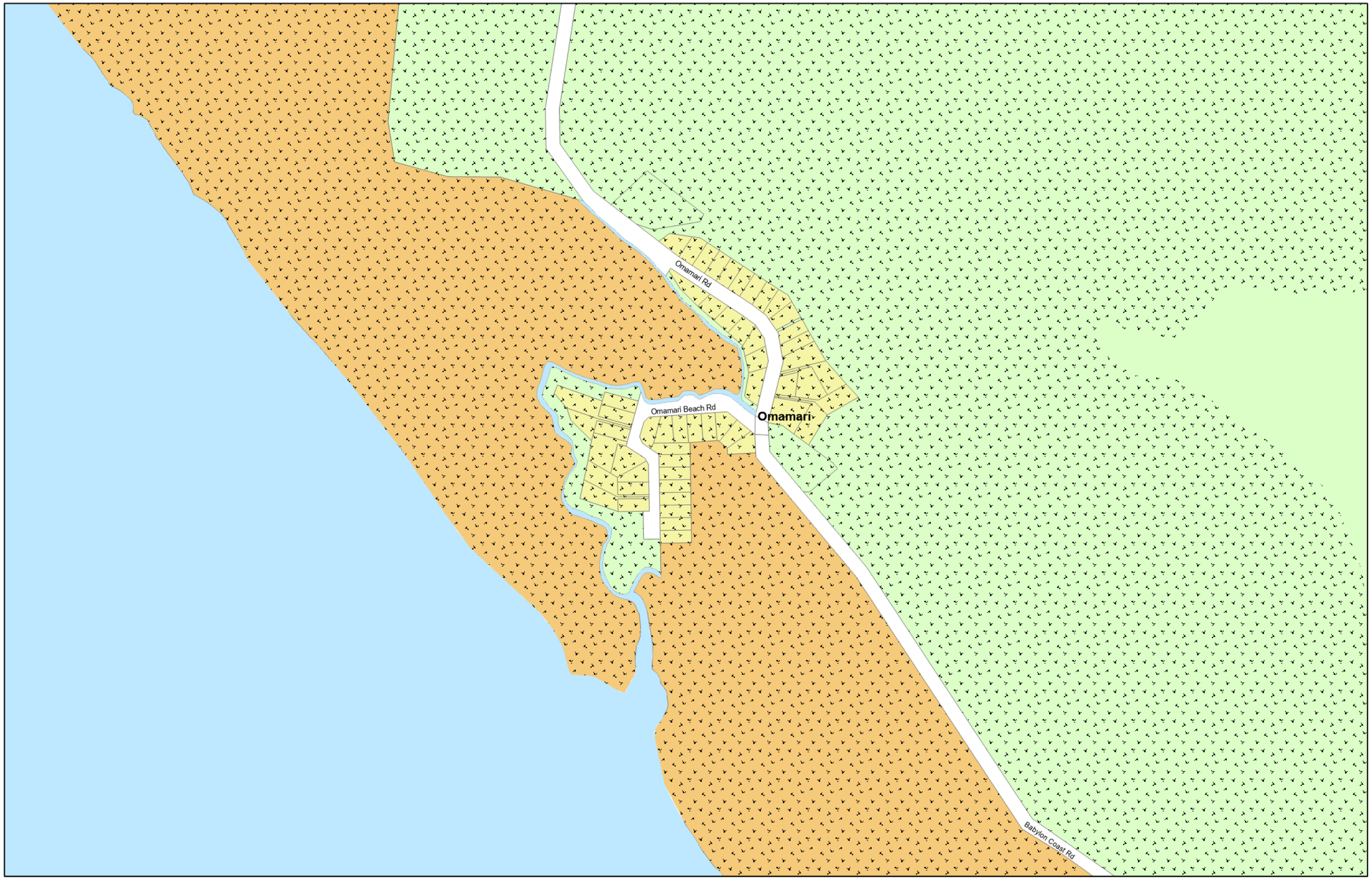

KAIPARA DISTRICT
Kaipara te Oranganui • Two Oceans Two Harbours

(C) Crown Copyright Reserved.

Transpower New Zealand makes no representations about the suitability of any information supplied to Kaipara District Council for any purpose. All intellectual property rights in this Database layer and the data in it belong exclusively to Transpower. While all reasonable efforts have been made to ensure that up-to-date information is provided to Kaipara District Council, Transpower New Zealand accepts no responsibility for any errors, omissions or inaccuracies in the information.
Cadastre from19 March 2021.

Date Updated:6/04/2021

KAIPARA DISTRICT PLAN - OPERATIVE NOVEMBER 2013

Map Series One
Land Use Omamari

N

0 7 13 Km

A3 Scale: 1:5,000

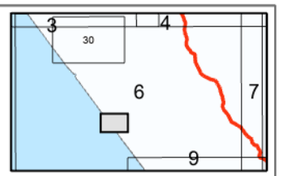

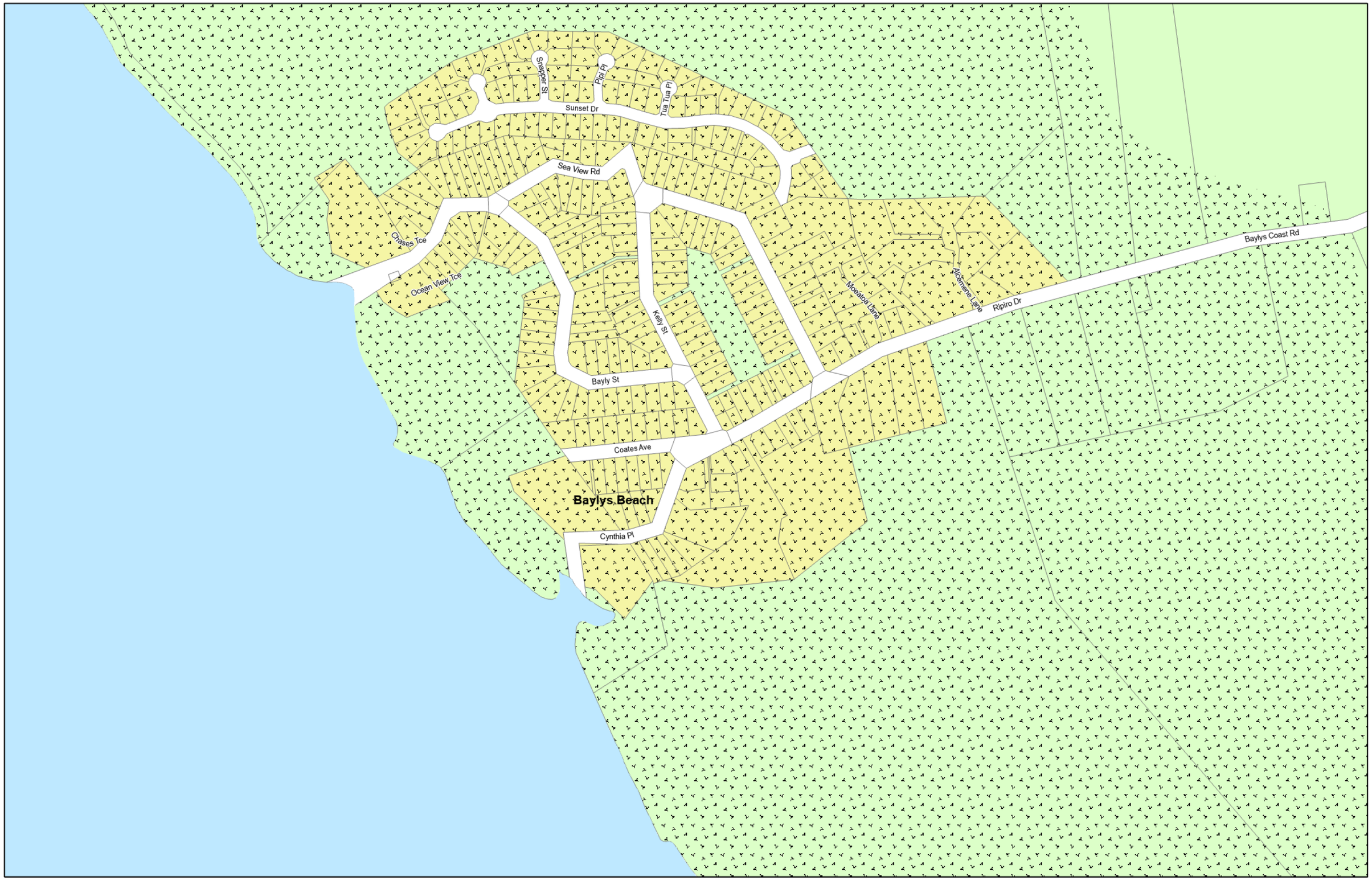

KAIPARA DISTRICT
Kaipara te Oranganui • Two Oceans Two Harbours

(C) Crown Copyright Reserved.

Transpower New Zealand makes no representations about the suitability of any information supplied to Kaipara District Council for any purpose. All intellectual property rights in this Database layer and the data in it belong exclusively to Transpower. While all reasonable efforts have been made to ensure that up-to-date information is provided to Kaipara District Council, Transpower New Zealand accepts no responsibility for any errors, omissions or inaccuracies in the information.
Cadastre from19 March 2021.

KAIPARA DISTRICT PLAN - OPERATIVE NOVEMBER 2013

Map Series One
Land Use Baylys

N

0 7 13 Km

A3 Scale: 1:5,000

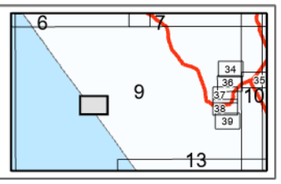

Date Updated:6/04/2021

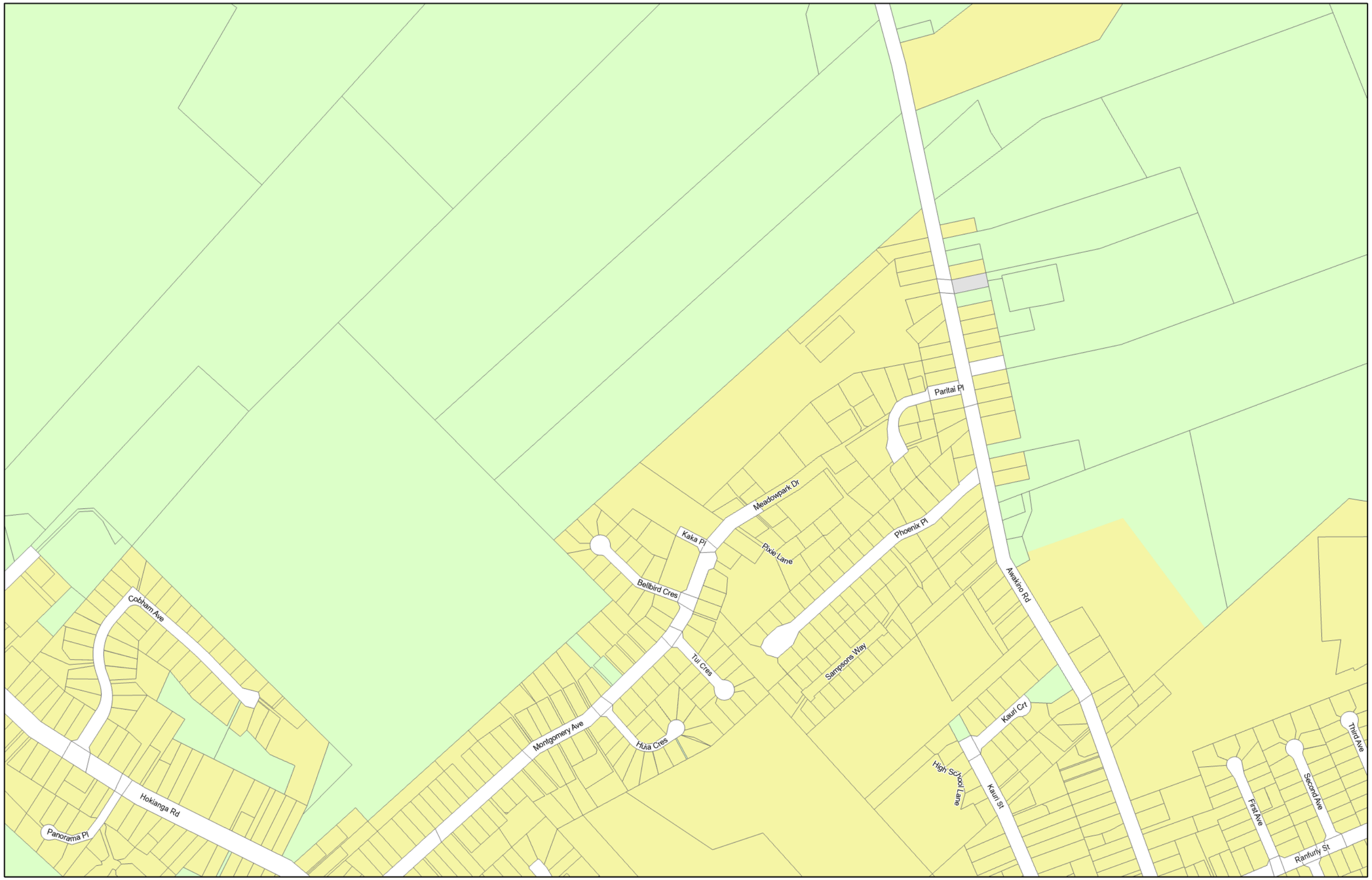

KAIPARA DISTRICT
Kaipara te Oranganui • Two Oceans Two Harbours

(C) Crown Copyright Reserved.

Transpower New Zealand makes no representations about the suitability of any information supplied to Kaipara District Council for any purpose. All intellectual property rights in this Database layer and the data in it belong exclusively to Transpower. While all reasonable efforts have been made to ensure that up-to-date information is provided to Kaipara District Council, Transpower New Zealand accepts no responsibility for any errors, omissions or inaccuracies in the information.
Cadastre from19 March 2021.

KAIPARA DISTRICT PLAN - OPERATIVE NOVEMBER 2013

Map Series One
Land Use Dargaville

N

0 10 20 Km

A3 Scale: 1:5,000

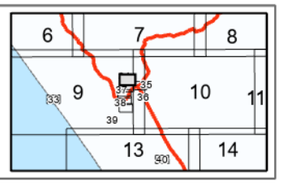

Date Updated:6/04/2021

KAIPARA DISTRICT
Kaipara te Oranganui • Two Oceans Two Harbours

(C) Crown Copyright Reserved.

Transpower New Zealand makes no representations about the suitability of any information supplied to Kaipara District Council for any purpose. All intellectual property rights in this Database layer and the data in it belong exclusively to Transpower. While all reasonable efforts have been made to ensure that up-to-date information is provided to Kaipara District Council, Transpower New Zealand accepts no responsibility for any errors, omissions or inaccuracies in the information.
Cadastre from19 March 2021.

KAIPARA DISTRICT PLAN - OPERATIVE NOVEMBER 2013

Map Series One
Land Use Dargaville

N

0 10 20 Km

A3 Scale: 1:5,000

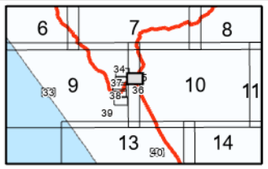

Date Updated:6/04/2021

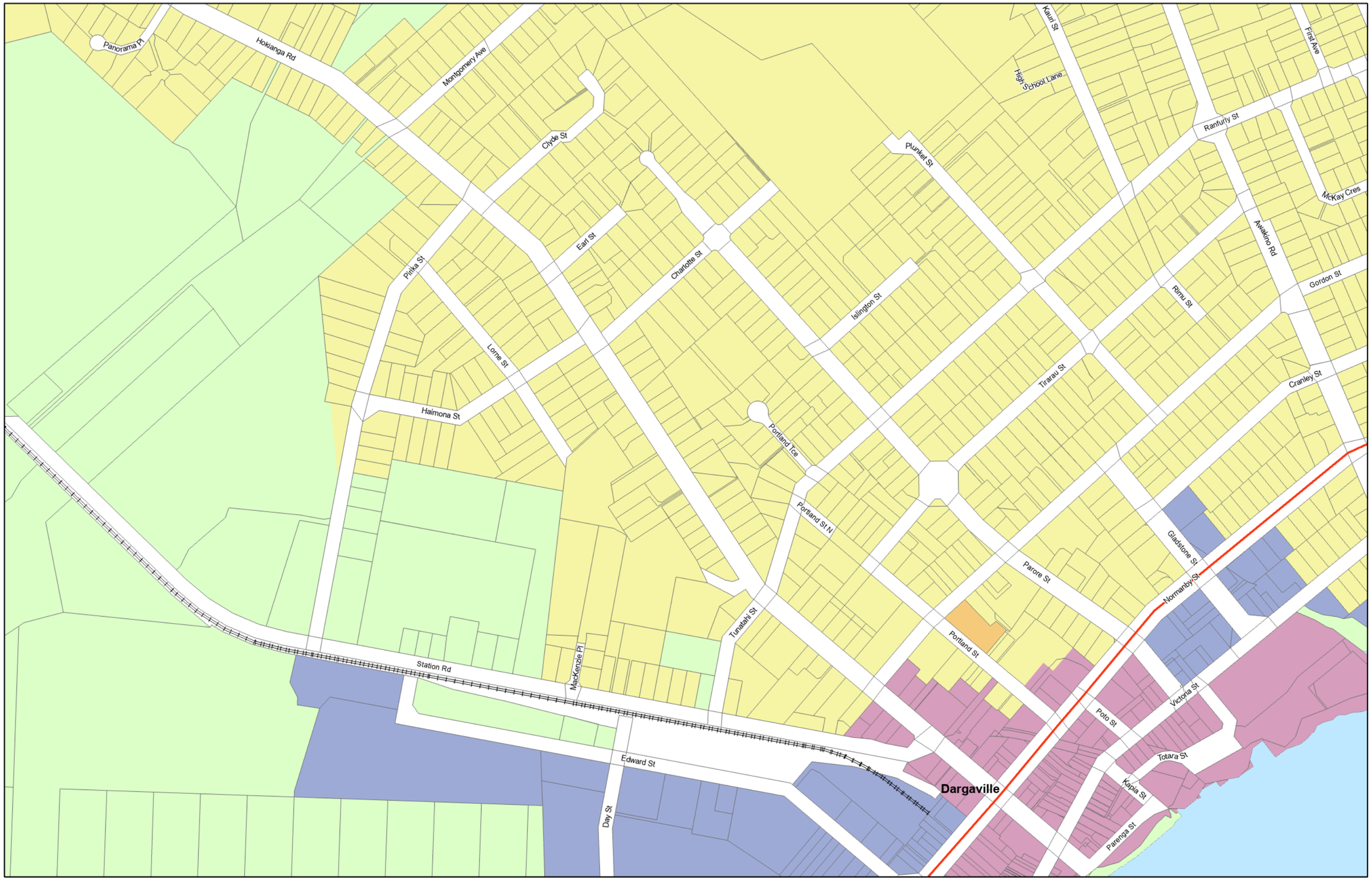

(C) Crown Copyright Reserved.

Transpower New Zealand makes no representations about the suitability of any information supplied to Kaipara District Council for any purpose. All intellectual property rights in this Database layer and the data in it belong exclusively to Transpower. While all reasonable efforts have been made to ensure that up-to-date information is provided to Kaipara District Council, Transpower New Zealand accepts no responsibility for any errors, omissions or inaccuracies in the information.
Cadastre from19 March 2021.

KAIPARA DISTRICT
Kaipara te Oranganui • Two Oceans Two Harbours

KAIPARA DISTRICT PLAN - OPERATIVE NOVEMBER 2013

Map Series One
Land Use Dargaville

N

0 10 20 Km

A3 Scale: 1:5,000

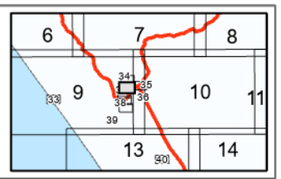

Date Updated:6/04/2021

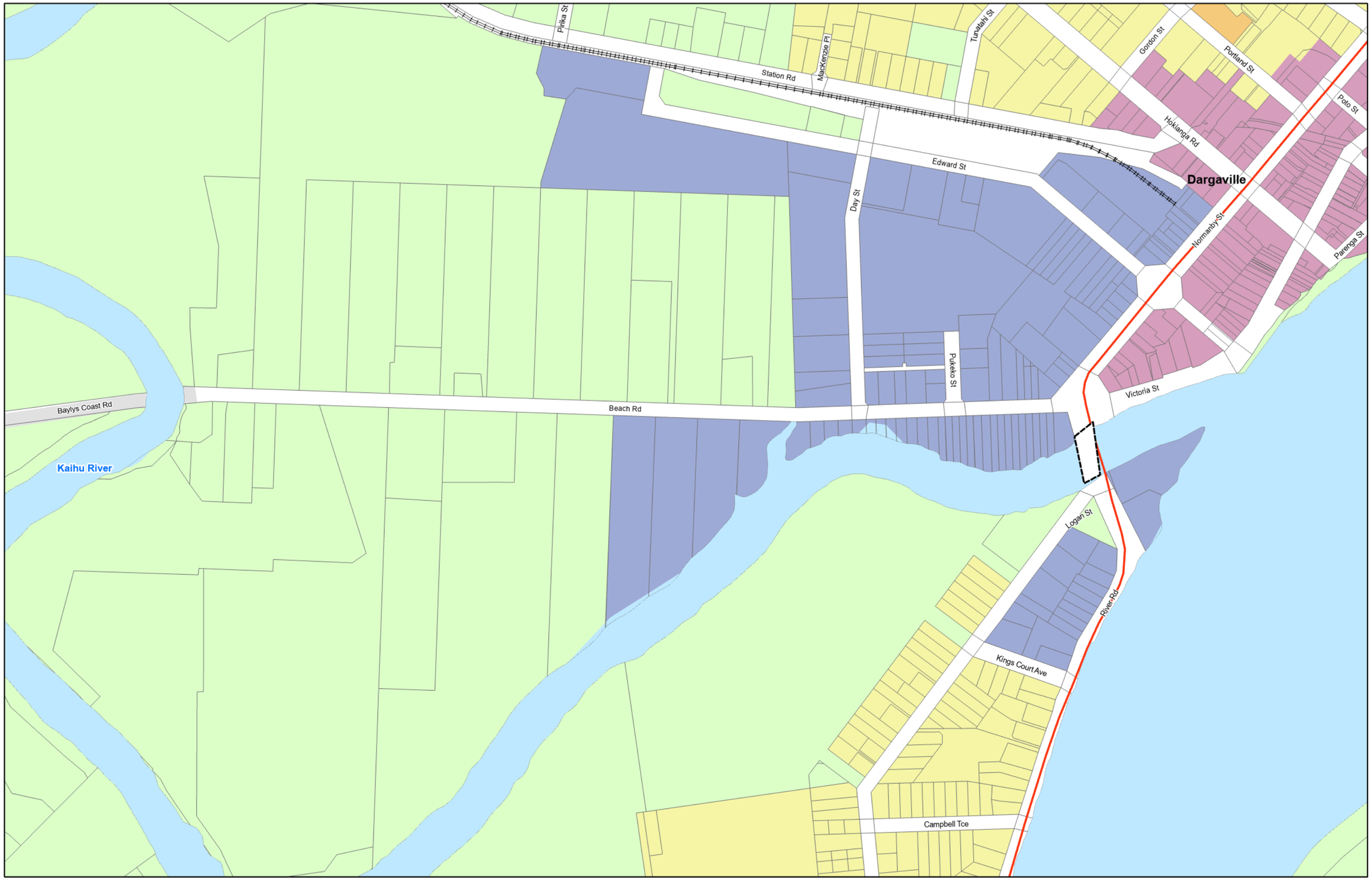

KAIPARA DISTRICT
Kaipara te Oranganui • Two Oceans Two Harbours

(C) Crown Copyright Reserved.

Transpower New Zealand makes no representations about the suitability of any information supplied to Kaipara District Council for any purpose. All intellectual property rights in this Database layer and the data in it belong exclusively to Transpower. While all reasonable efforts have been made to ensure that up-to-date information is provided to Kaipara District Council, Transpower New Zealand accepts no responsibility for any errors, omissions or inaccuracies in the information.
Cadastre from19 March 2021.

KAIPARA DISTRICT PLAN - OPERATIVE NOVEMBER 2013

Map Series One
Land Use Dargaville

N

0 7 13 Km

A3 Scale: 1:5,000

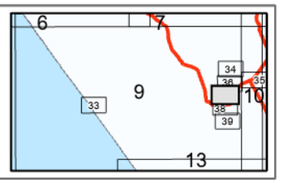

Date Updated:6/04/2021

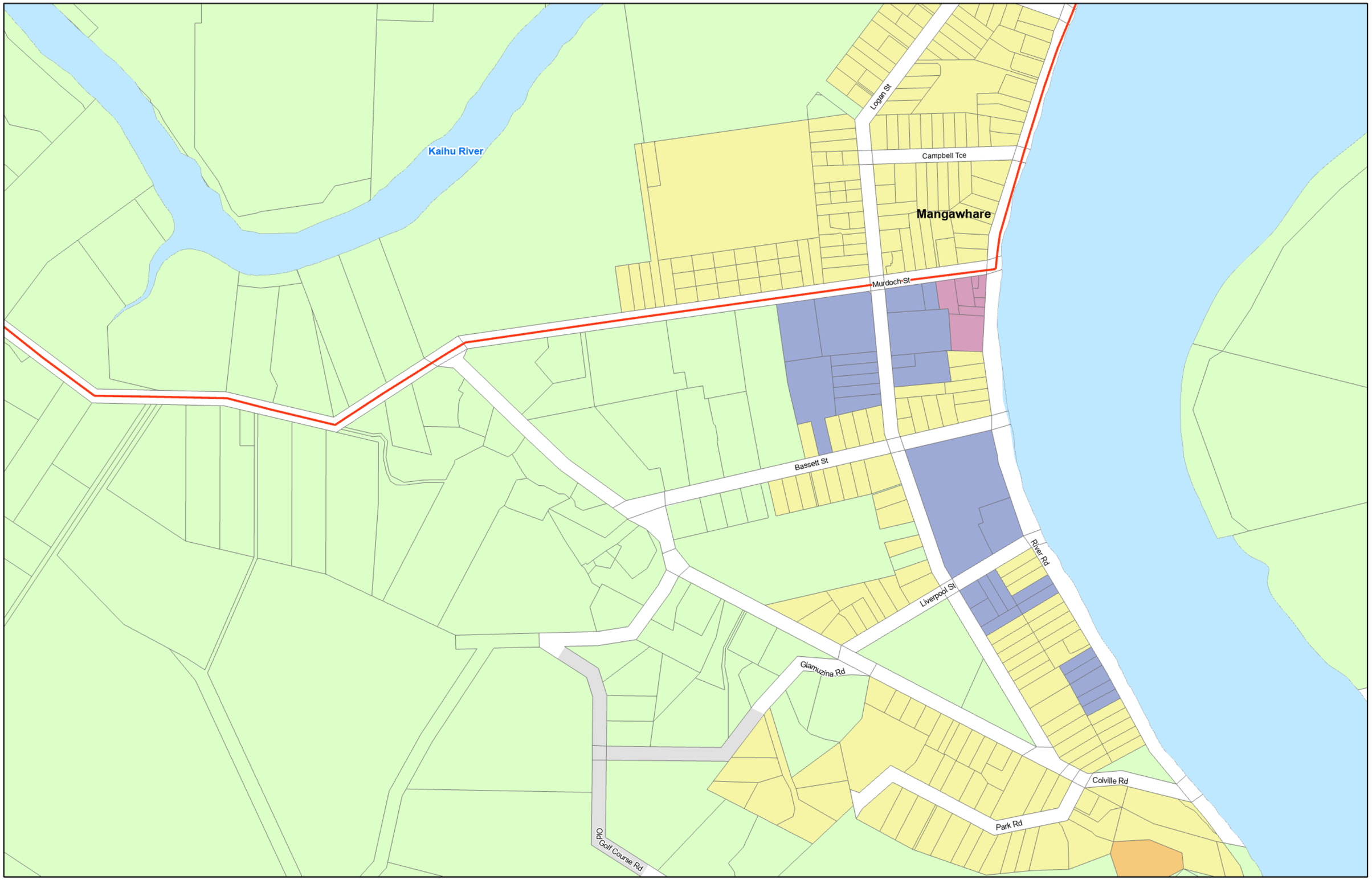

KAIPARA DISTRICT
Kaipara te Oranganui • Two Oceans Two Harbours

(C) Crown Copyright Reserved.

Transpower New Zealand makes no representations about the suitability of any information supplied to Kaipara District Council for any purpose. All intellectual property rights in this Database layer and the data in it belong exclusively to Transpower. While all reasonable efforts have been made to ensure that up-to-date information is provided to Kaipara District Council, Transpower New Zealand accepts no responsibility for any errors, omissions or inaccuracies in the information.
Cadastre from19 March 2021.

KAIPARA DISTRICT PLAN - OPERATIVE NOVEMBER 2013

Map Series One
Land Use Dargaville

N

0 7 13 Km

A3 Scale: 1:5,000

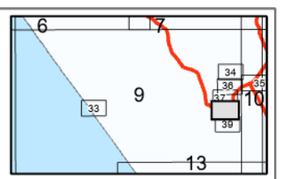

Date Updated:6/04/2021

KAIPARA DISTRICT
Kaipara te Oranganui • Two Oceans Two Harbours

(C) Crown Copyright Reserved.

Transpower New Zealand makes no representations about the suitability of any information supplied to Kaipara District Council for any purpose. All intellectual property rights in this Database layer and the data in it belong exclusively to Transpower. While all reasonable efforts have been made to ensure that up-to-date information is provided to Kaipara District Council, Transpower New Zealand accepts no responsibility for any errors, omissions or inaccuracies in the information.
Cadastre from19 March 2021.

KAIPARA DISTRICT PLAN - OPERATIVE NOVEMBER 2013

Map Series One
Land Use Dargaville

N

0 7 13 Km

A3 Scale: 1:5,000

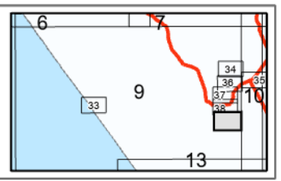

Date Updated:6/04/2021

KAIPARA DISTRICT

Kaipara te Oranganui • Two Oceans Two Harbours

(C) Crown Copyright Reserved.

Transpower New Zealand makes no representations about the suitability of any information supplied to Kaipara District Council for any purpose. All intellectual property rights in this Database layer and the data in it belong exclusively to Transpower. While all reasonable efforts have been made to ensure that up-to-date information is provided to Kaipara District Council, Transpower New Zealand accepts no responsibility for any errors, omissions or inaccuracies in the information.
Cadastre from19 March 2021.

KAIPARA DISTRICT PLAN - OPERATIVE NOVEMBER 2013

Map Series One
Land Use Te Kopuru

N

0 7 13 Km

A3 Scale: 1:5,000

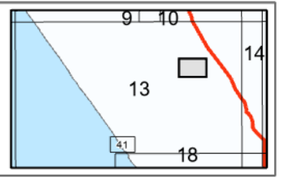

Date Updated:6/04/2021

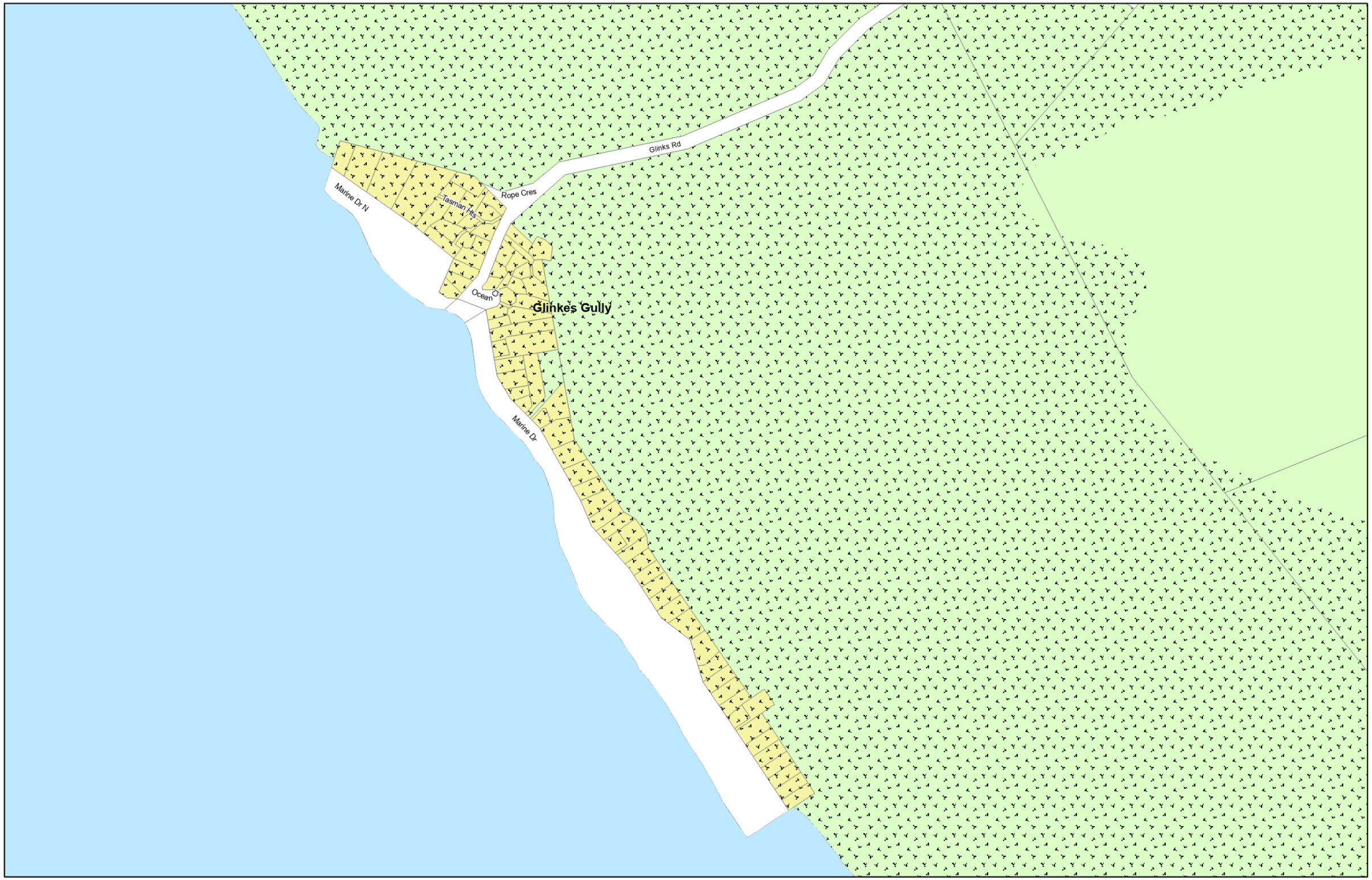

KAIPARA DISTRICT
Kaipara te Oranganui • Two Oceans Two Harbours

(C) Crown Copyright Reserved.

Transpower New Zealand makes no representations about the suitability of any information supplied to Kaipara District Council for any purpose. All intellectual property rights in this Database layer and the data in it belong exclusively to Transpower. While all reasonable efforts have been made to ensure that up-to-date information is provided to Kaipara District Council, Transpower New Zealand accepts no responsibility for any errors, omissions or inaccuracies in the information.
Cadastre from19 March 2021.

KAIPARA DISTRICT PLAN - OPERATIVE NOVEMBER 2013

Map Series One
Land Use Glinks Gully

N

0 7 13 Km

A3 Scale: 1:5,000

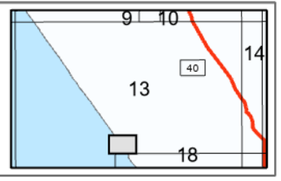

Date Updated:6/04/2021

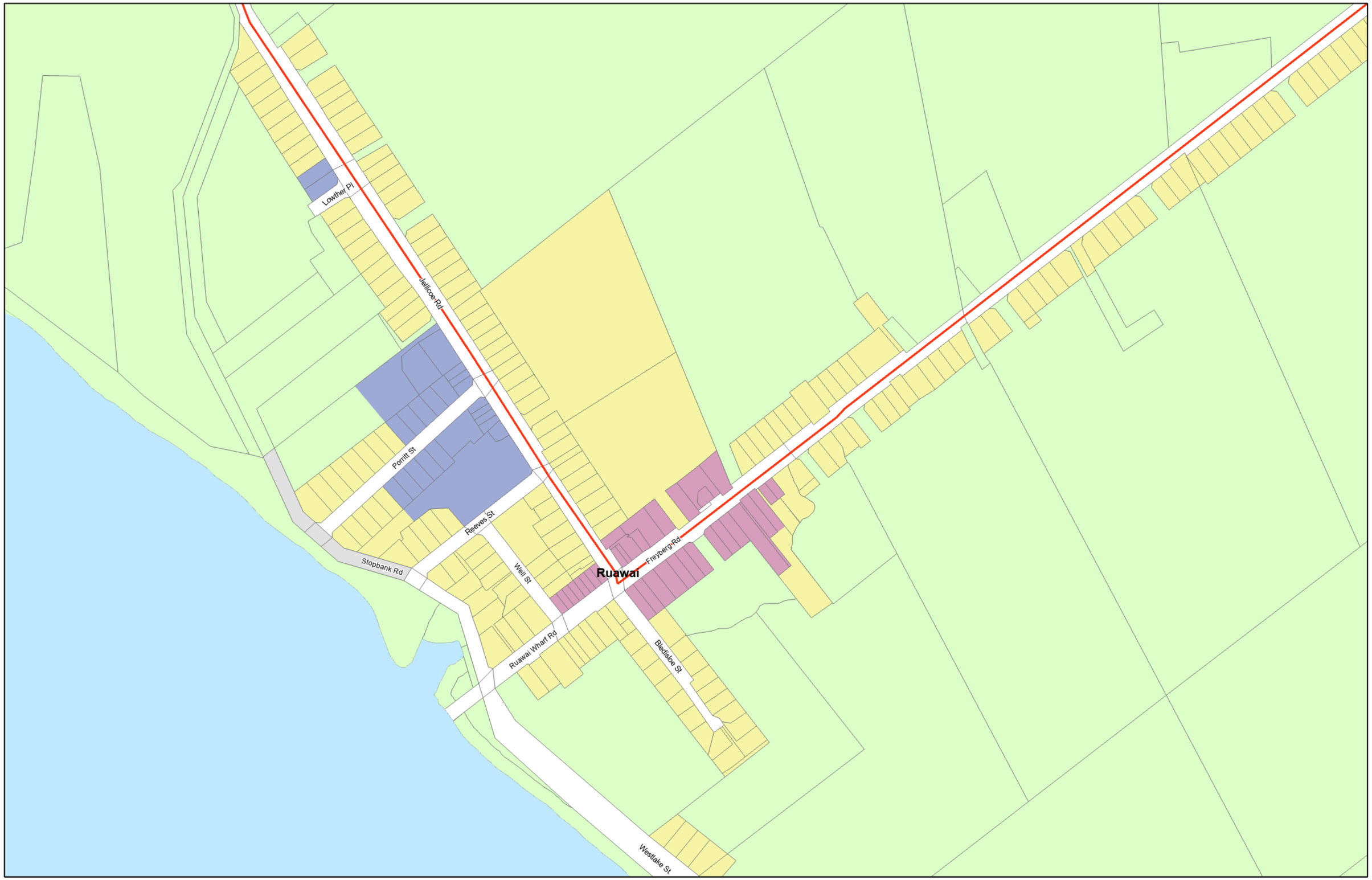

KAIPARA DISTRICT
Kaipara te Oranganui • Two Oceans Two Harbours

(C) Crown Copyright Reserved.

Transpower New Zealand makes no representations about the suitability of any information supplied to Kaipara District Council for any purpose. All intellectual property rights in this Database layer and the data in it belong exclusively to Transpower. While all reasonable efforts have been made to ensure that up-to-date information is provided to Kaipara District Council, Transpower New Zealand accepts no responsibility for any errors, omissions or inaccuracies in the information.
Cadastre from19 March 2021.

KAIPARA DISTRICT PLAN - OPERATIVE NOVEMBER 2013

Map Series One
Land Use Ruawai

N

0 7 13 Km

A3 Scale: 1:5,000

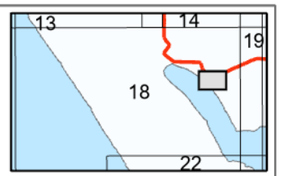

Date Updated:6/04/2021

KAIPARA DISTRICT
Kaipara te Oranganui • Two Oceans Two Harbours

(C) Crown Copyright Reserved.

Transpower New Zealand makes no representations about the suitability of any information supplied to Kaipara District Council for any purpose. All intellectual property rights in this Database layer and the data in it belong exclusively to Transpower. While all reasonable efforts have been made to ensure that up-to-date information is provided to Kaipara District Council, Transpower New Zealand accepts no responsibility for any errors, omissions or inaccuracies in the information.
Cadastre from19 March 2021.

KAIPARA DISTRICT PLAN - OPERATIVE NOVEMBER 2013

Map Series One
Land Use Matakohe

N

0 7 13 Km

A3 Scale: 1:5,000

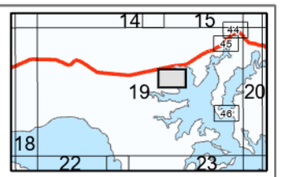

Date Updated:6/04/2021

Franklin Rd
Paparoa Station Rd
Paparoa-Oakleigh Rd
Paparoa Valley Rd
Hook Rd
Skelton Cres
Paparoa
School House Lane
Cherrywood Rise
Nurse Cavell Lane
SH12

KAIPARA DISTRICT
Kaipara te Oranganui • Two Oceans Two Harbours

(C) Crown Copyright Reserved.

Transpower New Zealand makes no representations about the suitability of any information supplied to Kaipara District Council for any purpose. All intellectual property rights in this Database layer and the data in it belong exclusively to Transpower. While all reasonable efforts have been made to ensure that up-to-date information is provided to Kaipara District Council, Transpower New Zealand accepts no responsibility for any errors, omissions or inaccuracies in the information.
Cadastre from19 March 2021.

KAIPARA DISTRICT PLAN - OPERATIVE NOVEMBER 2013

Map Series One
Land Use Paparoa

N

0 10 20 Km

A3 Scale: 1:5,000

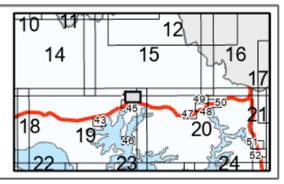

Date Updated:6/04/2021

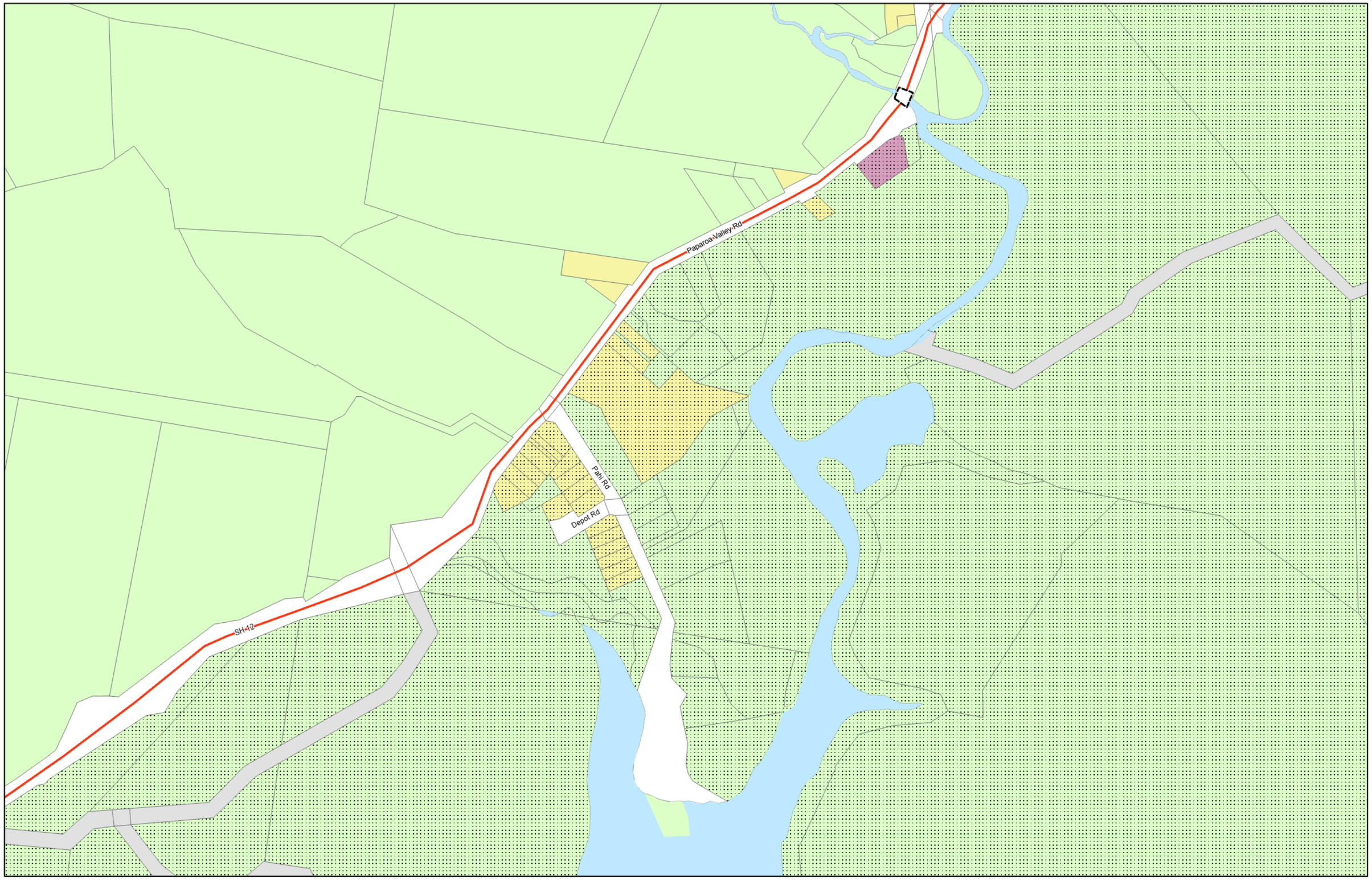

KAIPARA DISTRICT
Kaipara te Oranganui • Two Oceans Two Harbours

(C) Crown Copyright Reserved.

Transpower New Zealand makes no representations about the suitability of any information supplied to Kaipara District Council for any purpose. All intellectual property rights in this Database layer and the data in it belong exclusively to Transpower. While all reasonable efforts have been made to ensure that up-to-date information is provided to Kaipara District Council, Transpower New Zealand accepts no responsibility for any errors, omissions or inaccuracies in the information.
Cadastre from19 March 2021.

KAIPARA DISTRICT PLAN - OPERATIVE NOVEMBER 2013

Map Series One
Land Use Paparoa

N

0 7 13 Km

A3 Scale: 1:5,000

Date Updated:6/04/2021

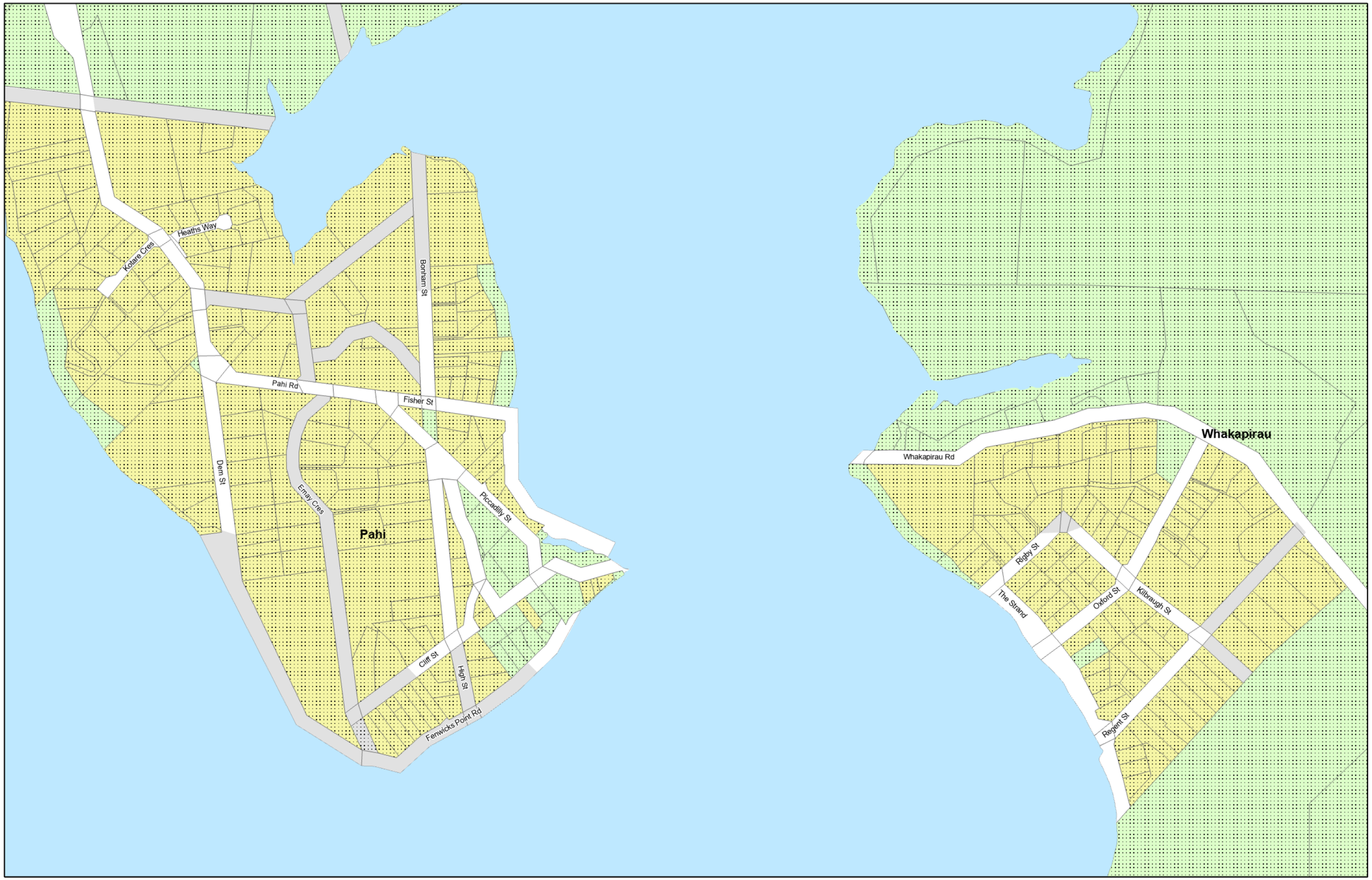

KAIPARA DISTRICT
Kaipara te Oranganui • Two Oceans Two Harbours

(C) Crown Copyright Reserved.

Transpower New Zealand makes no representations about the suitability of any information supplied to Kaipara District Council for any purpose. All intellectual property rights in this Database layer and the data in it belong exclusively to Transpower. While all reasonable efforts have been made to ensure that up-to-date information is provided to Kaipara District Council, Transpower New Zealand accepts no responsibility for any errors, omissions or inaccuracies in the information.
Cadastre from19 March 2021.

KAIPARA DISTRICT PLAN - OPERATIVE NOVEMBER 2013

Map Series One

Land Use Pahi and Whakapirau

N

0 7 13 Km

A3 Scale: 1:5,000

Date Updated:6/04/2021

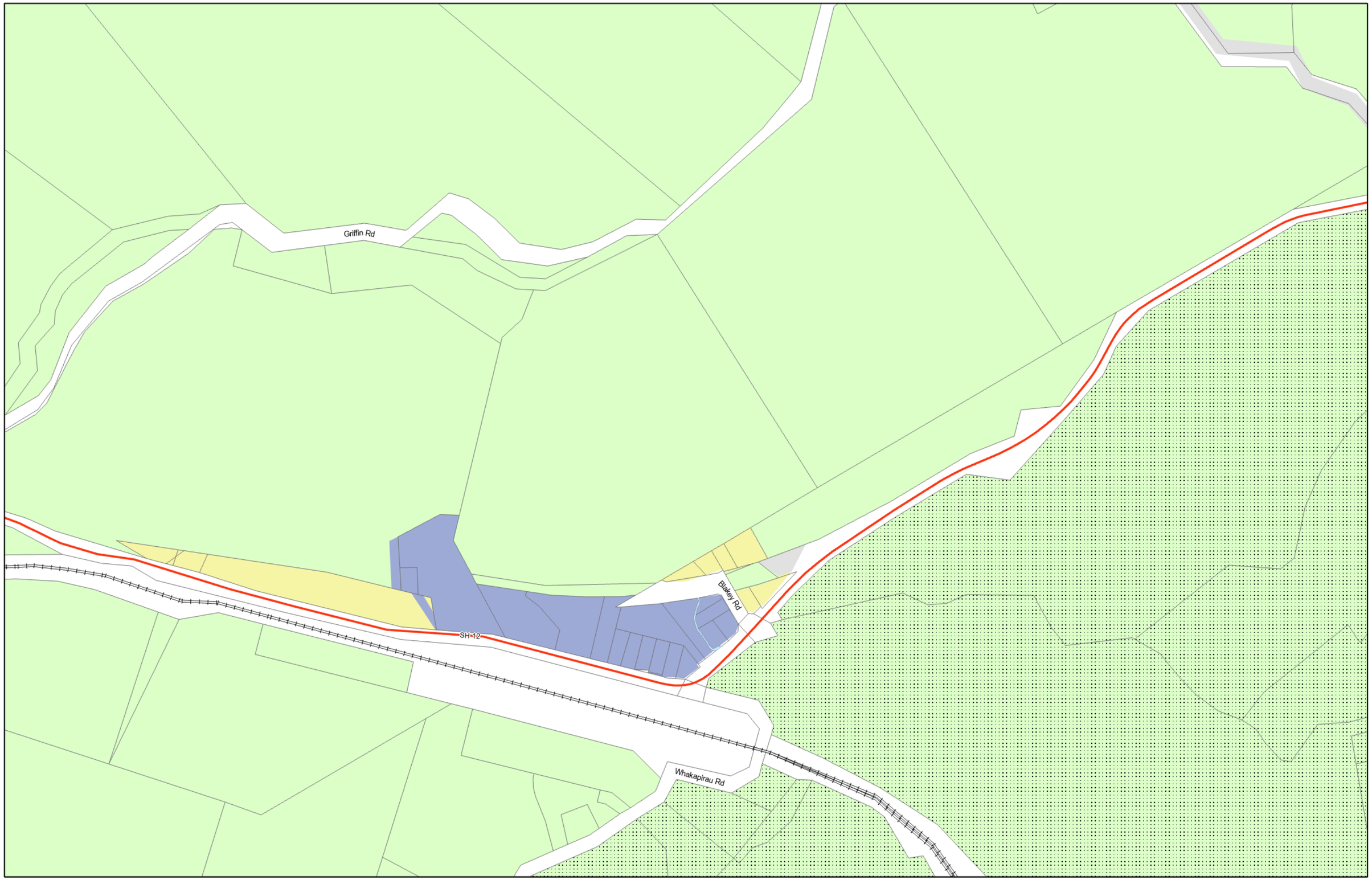

KAIPARA DISTRICT
Kaipara te Oranganui • Two Oceans Two Harbours

(C) Crown Copyright Reserved.

Transpower New Zealand makes no representations about the suitability of any information supplied to Kaipara District Council for any purpose. All intellectual property rights in this Database layer and the data in it belong exclusively to Transpower. While all reasonable efforts have been made to ensure that up-to-date information is provided to Kaipara District Council, Transpower New Zealand accepts no responsibility for any errors, omissions or inaccuracies in the information.
Cadastre from19 March 2021.

KAIPARA DISTRICT PLAN - OPERATIVE NOVEMBER 2013

Map Series One
Land Use Maungaturoto

N

0 7 13 Km

A3 Scale: 1:5,000

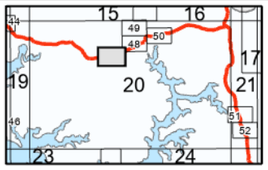

Date Updated:6/04/2021

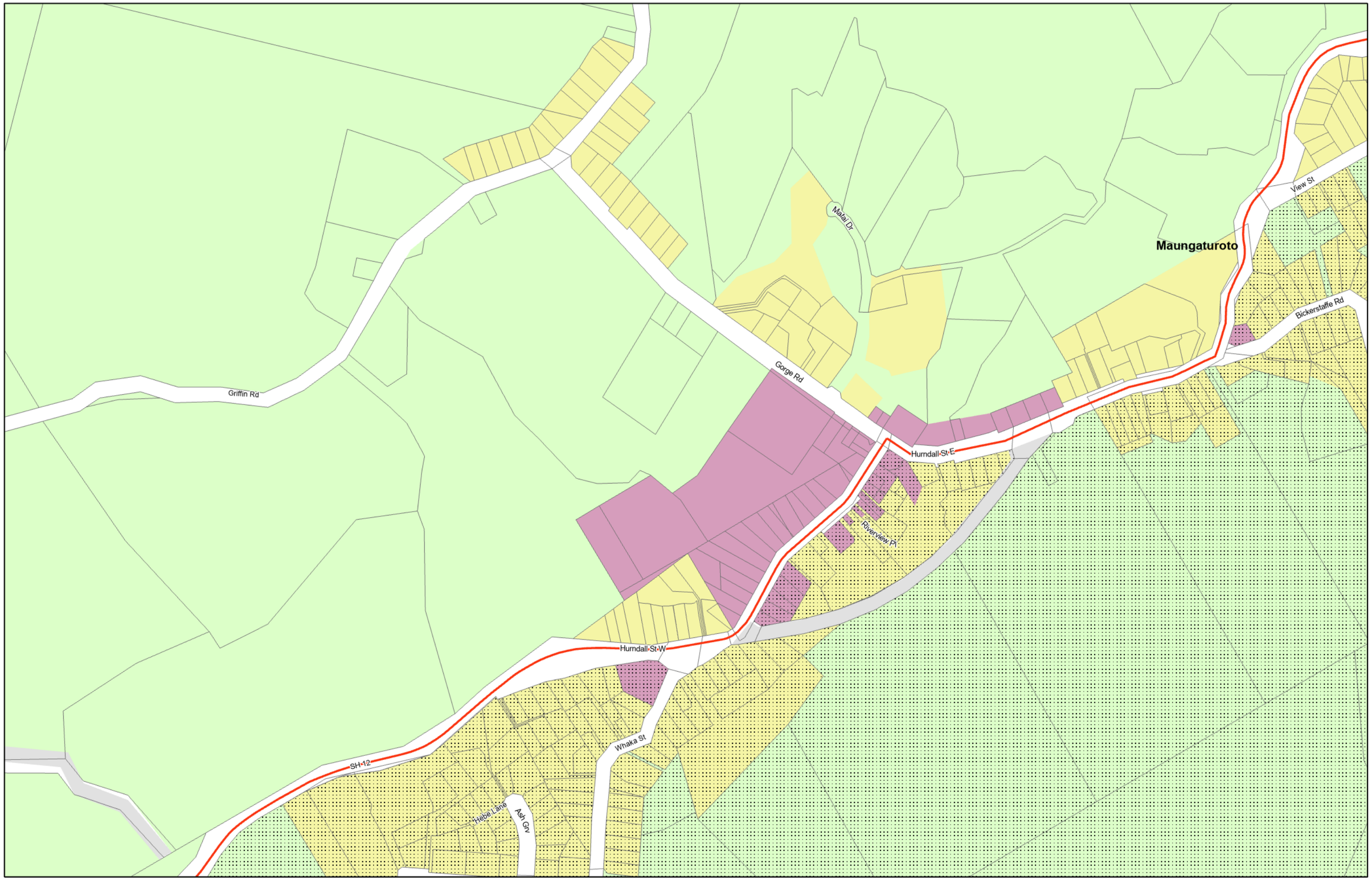

(C) Crown Copyright Reserved.

Transpower New Zealand makes no representations about the suitability of any information supplied to Kaipara District Council for any purpose. All intellectual property rights in this Database layer and the data in it belong exclusively to Transpower. While all reasonable efforts have been made to ensure that up-to-date information is provided to Kaipara District Council, Transpower New Zealand accepts no responsibility for any errors, omissions or inaccuracies in the information.
Cadastre from19 March 2021.

KAIPARA DISTRICT
Kaipara te Oranganui • Two Oceans Two Harbours

KAIPARA DISTRICT PLAN - OPERATIVE NOVEMBER 2013

Map Series One
Land Use Maungaturoto

N

0 7 13 Km

A3 Scale: 1:5,000

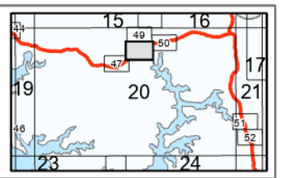

Date Updated:6/04/2021

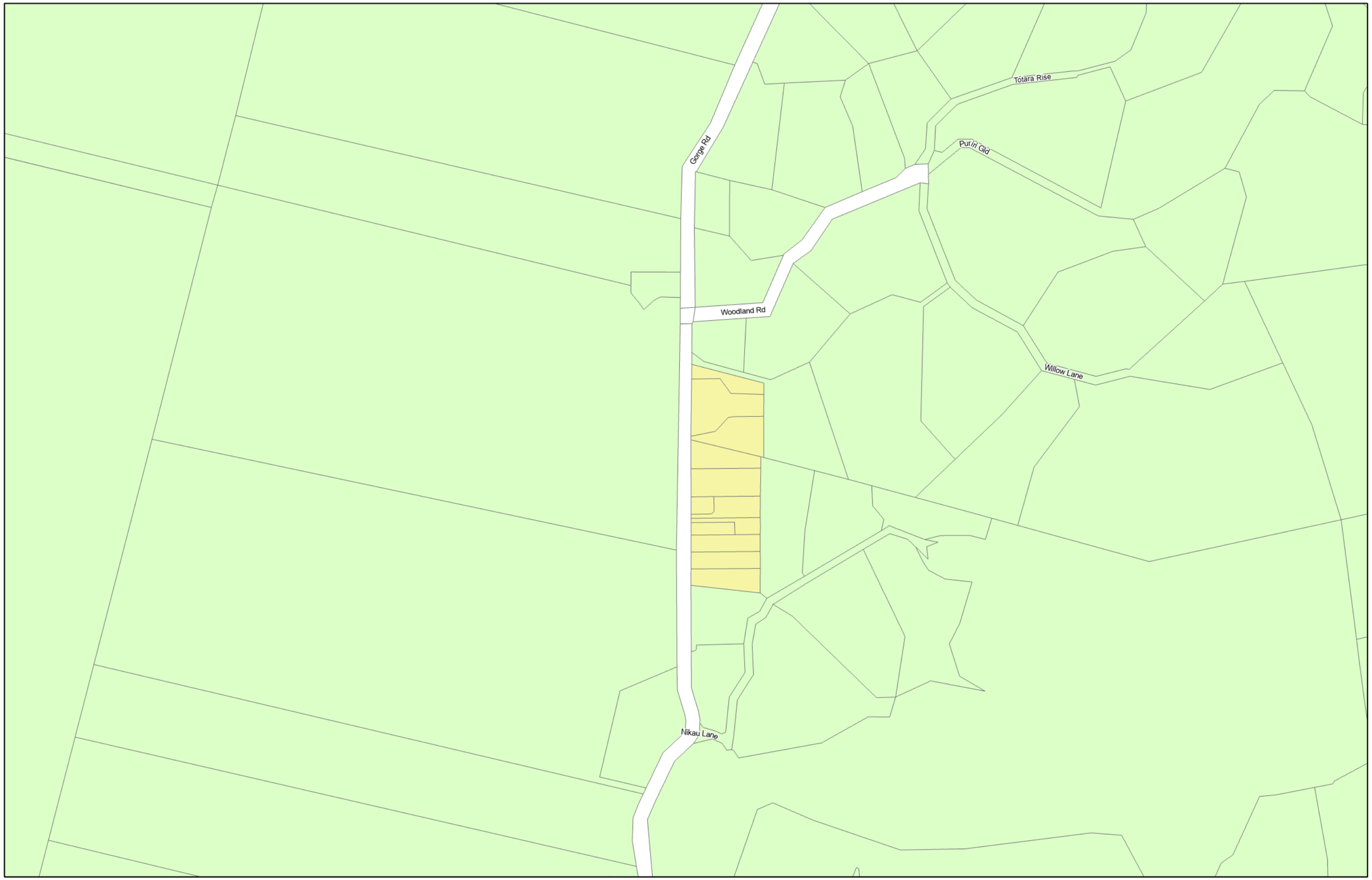

(C) Crown Copyright Reserved.

Transpower New Zealand makes no representations about the suitability of any information supplied to Kaipara District Council for any purpose. All intellectual property rights in this Database layer and the data in it belong exclusively to Transpower. While all reasonable efforts have been made to ensure that up-to-date information is provided to Kaipara District Council, Transpower New Zealand accepts no responsibility for any errors, omissions or inaccuracies in the information.
Cadastre from19 March 2021.

KAIPARA DISTRICT

Kaipara te Oranganui • Two Oceans Two Harbours

KAIPARA DISTRICT PLAN - OPERATIVE NOVEMBER 2013

Map Series One

Land Use Maungaturoto

N

0 10 20 Km

A3 Scale: 1:5,000

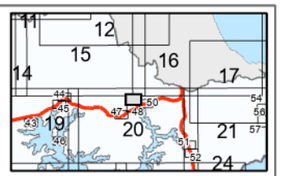

Date Updated:6/04/2021

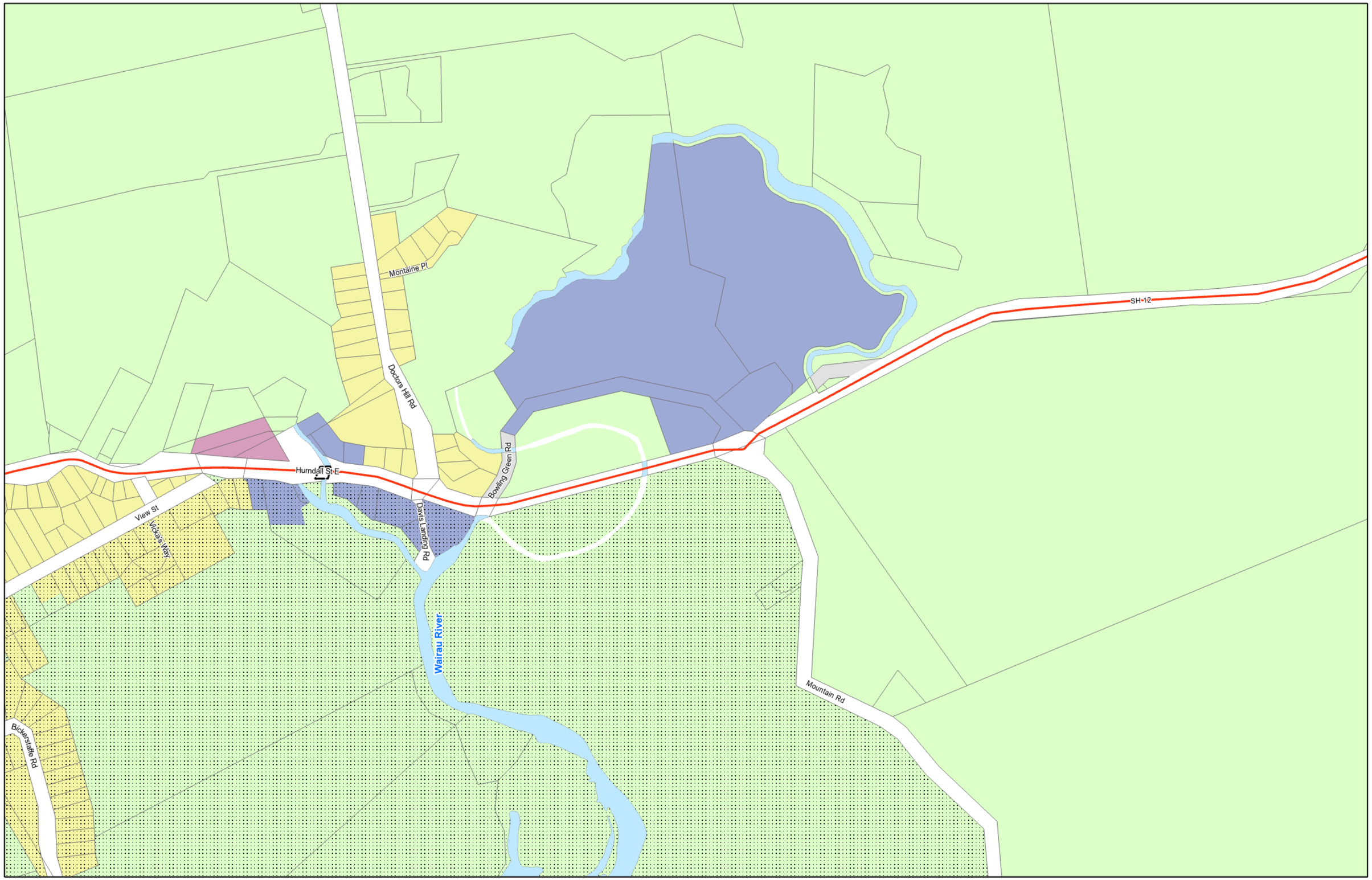

KAIPARA DISTRICT
Kaipara te Oranganui • Two Oceans Two Harbours

(C) Crown Copyright Reserved.

Transpower New Zealand makes no representations about the suitability of any information supplied to Kaipara District Council for any purpose. All intellectual property rights in this Database layer and the data in it belong exclusively to Transpower. While all reasonable efforts have been made to ensure that up-to-date information is provided to Kaipara District Council, Transpower New Zealand accepts no responsibility for any errors, omissions or inaccuracies in the information.
Cadastre from19 March 2021.

KAIPARA DISTRICT PLAN - OPERATIVE NOVEMBER 2013

Map Series One
Land Use Maungaturoto

N

0 7 13 Km

A3 Scale: 1:5,000

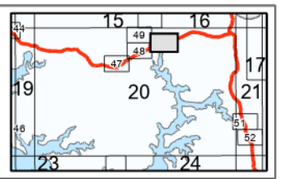

Date Updated:6/04/2021

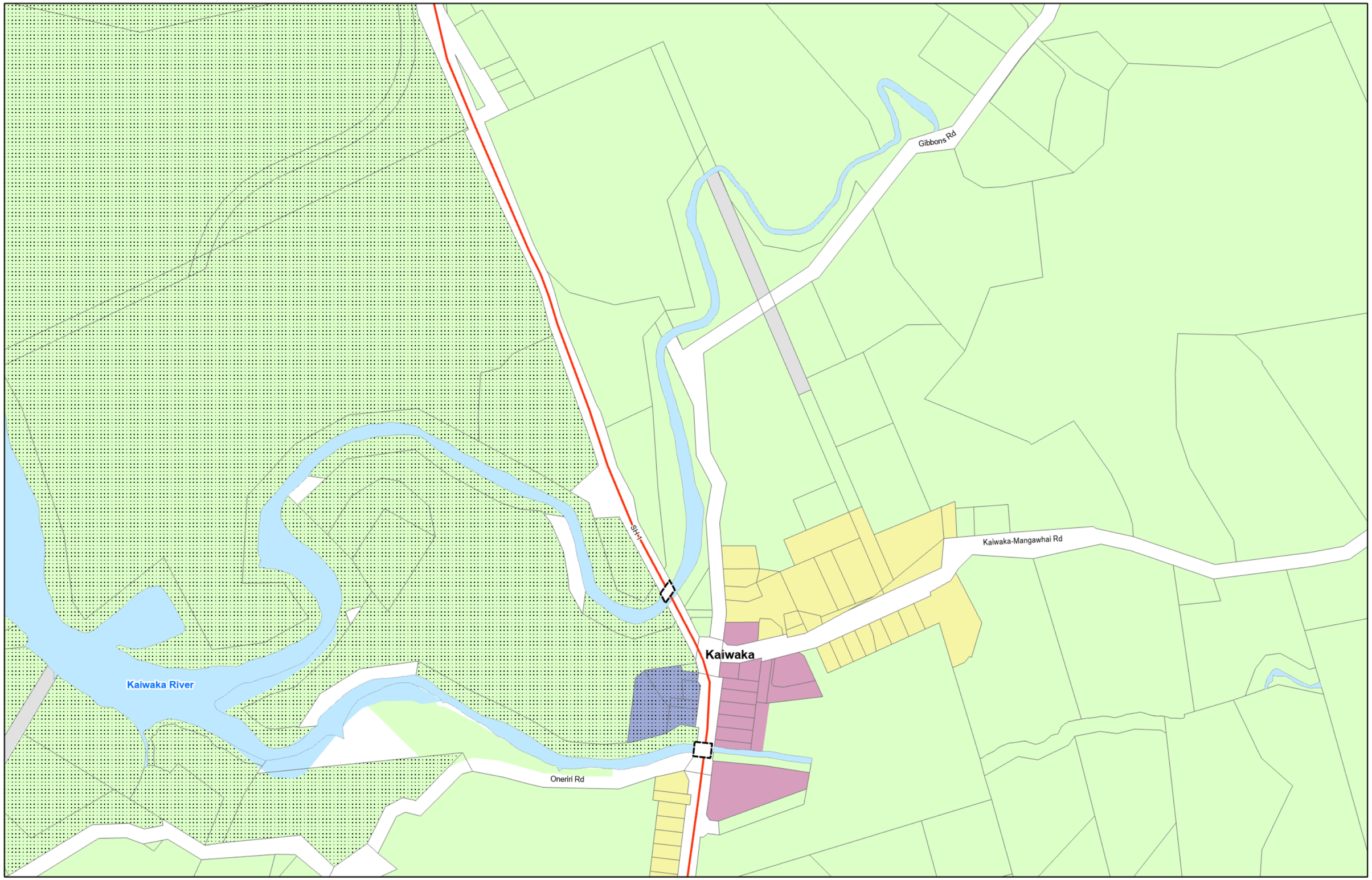

KAIPARA DISTRICT
Kaipara te Oranganui • Two Oceans Two Harbours

(C) Crown Copyright Reserved.

Transpower New Zealand makes no representations about the suitability of any information supplied to Kaipara District Council for any purpose. All intellectual property rights in this Database layer and the data in it belong exclusively to Transpower. While all reasonable efforts have been made to ensure that up-to-date information is provided to Kaipara District Council, Transpower New Zealand accepts no responsibility for any errors, omissions or inaccuracies in the information.
Cadastre from19 March 2021.

KAIPARA DISTRICT PLAN - OPERATIVE NOVEMBER 2013

Map Series One
Land Use Kaiwaka

N

0 10 20 Km

A3 Scale: 1:5,000

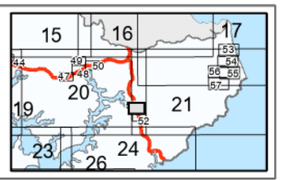

Date Updated:6/04/2021

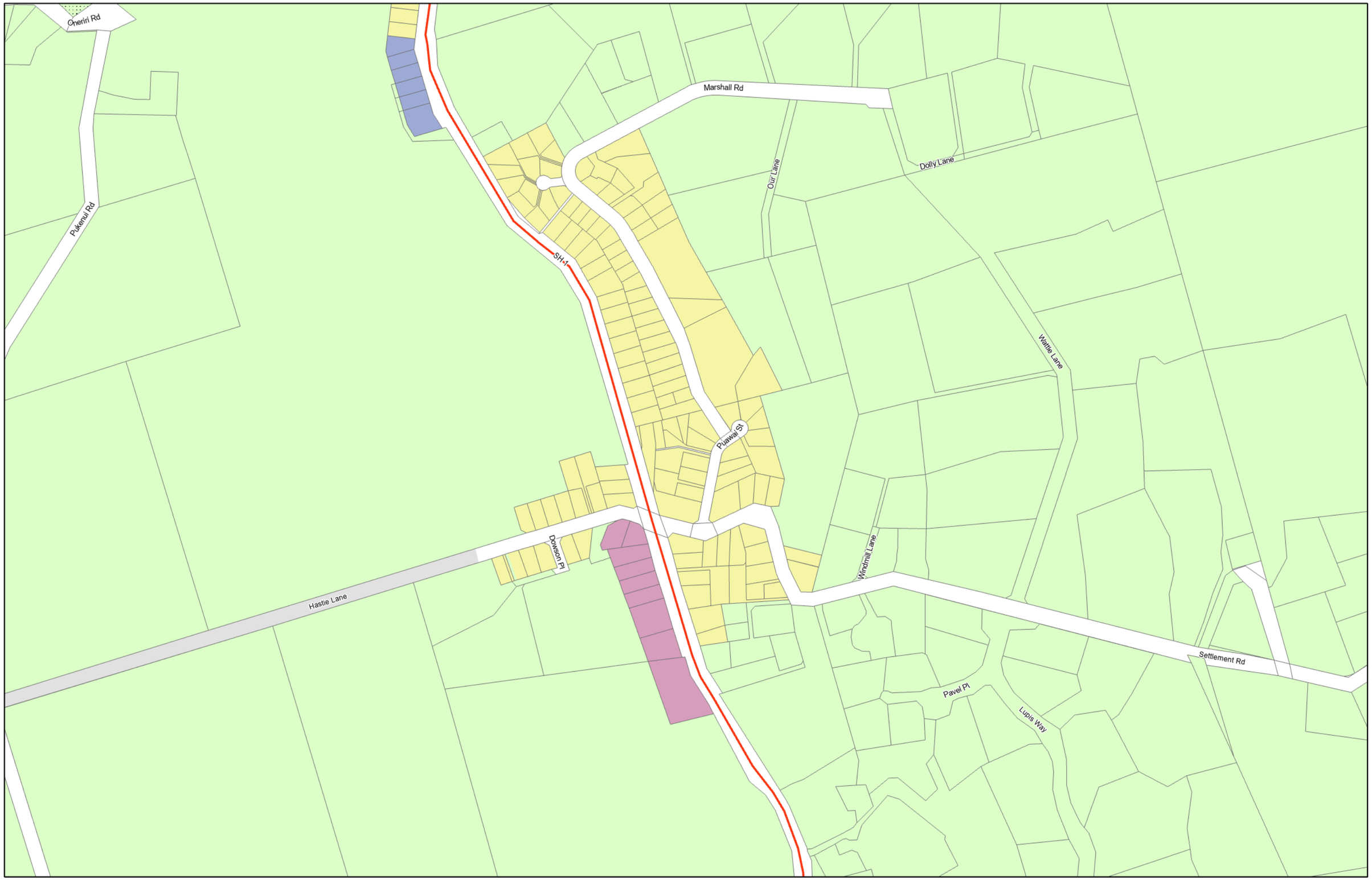

(C) Crown Copyright Reserved.

Transpower New Zealand makes no representations about the suitability of any information supplied to Kaipara District Council for any purpose. All intellectual property rights in this Database layer and the data in it belong exclusively to Transpower. While all reasonable efforts have been made to ensure that up-to-date information is provided to Kaipara District Council, Transpower New Zealand accepts no responsibility for any errors, omissions or inaccuracies in the information.
Cadastre from19 March 2021.

KAIPARA DISTRICT
Kaipara te Oranganui • Two Oceans Two Harbours

KAIPARA DISTRICT PLAN - OPERATIVE NOVEMBER 2013

Map Series One
Land Use Kaiwaka

N

0 10 20 Km

A3 Scale: 1:5,000

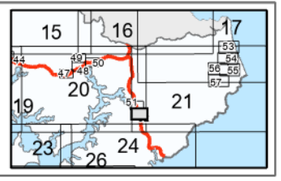

Date Updated:6/04/2021

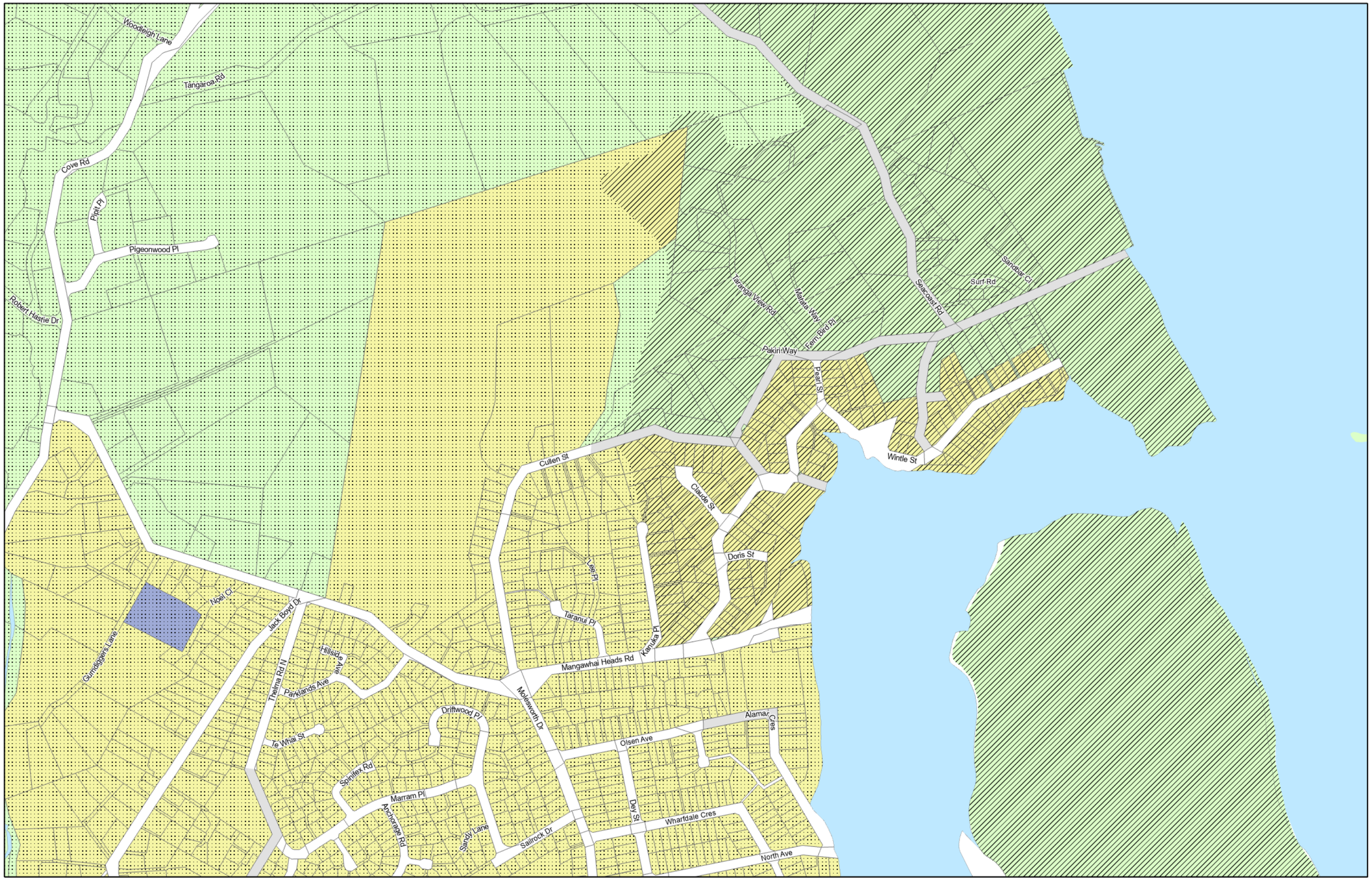

KAIPARA DISTRICT
Kaipara te Oranganui • Two Oceans Two Harbours

(C) Crown Copyright Reserved.

Transpower New Zealand makes no representations about the suitability of any information supplied to Kaipara District Council for any purpose. All intellectual property rights in this Database layer and the data in it belong exclusively to Transpower. While all reasonable efforts have been made to ensure that up-to-date information is provided to Kaipara District Council, Transpower New Zealand accepts no responsibility for any errors, omissions or inaccuracies in the information.
Cadastre from19 March 2021.

KAIPARA DISTRICT PLAN - OPERATIVE NOVEMBER 2013

Map Series One
Land Use Mangawhai

N

0 10 20 Km

A3 Scale: 1:7,500

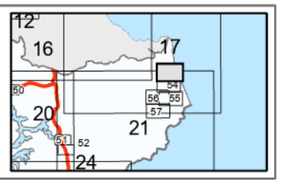

Date Updated:6/04/2021

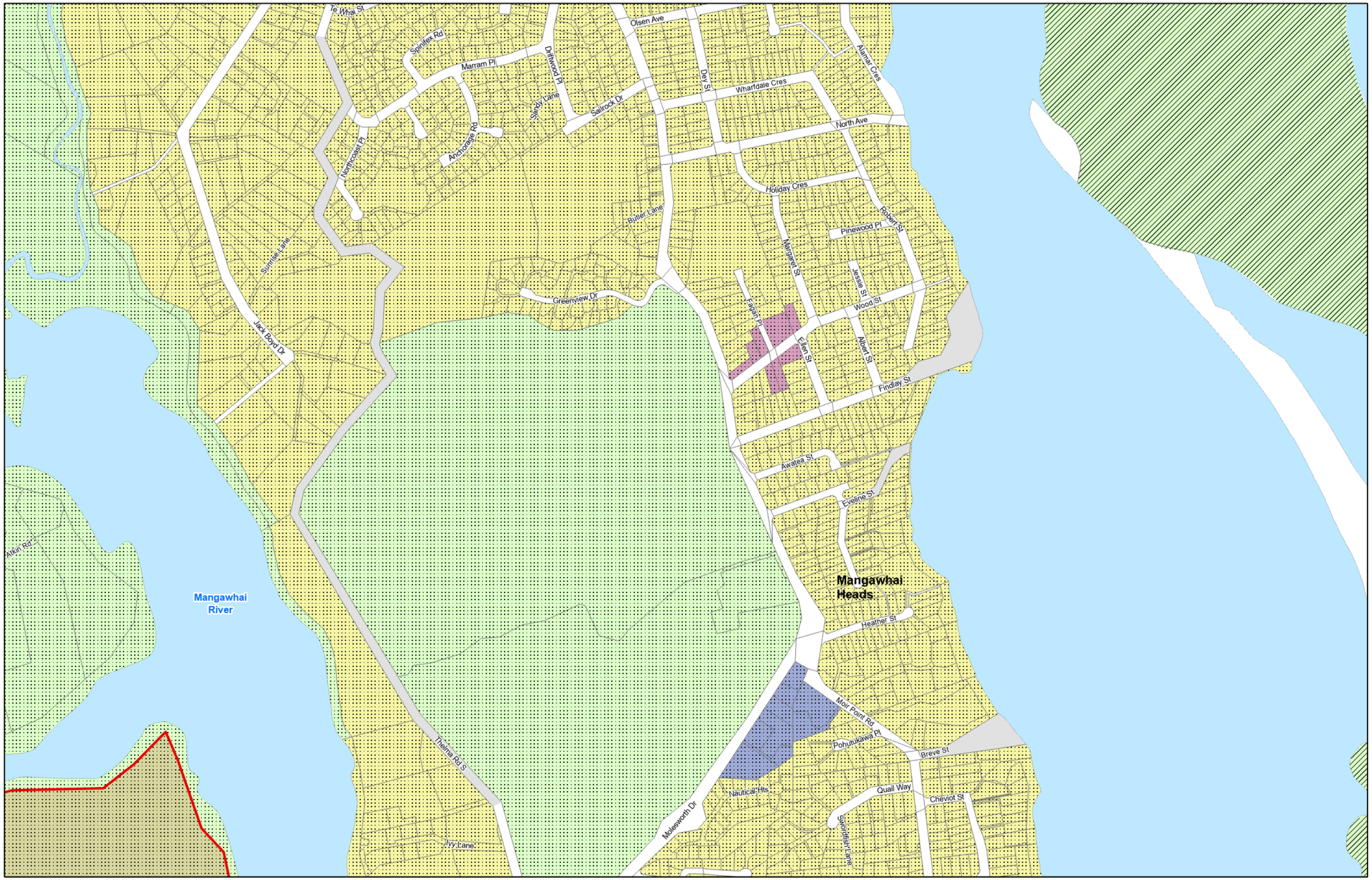

KAIPARA DISTRICT
Kaipara te Oranganui • Two Oceans Two Harbours

(C) Crown Copyright Reserved.

Transpower New Zealand makes no representations about the suitability of any information supplied to Kaipara District Council for any purpose. All intellectual property rights in this Database layer and the data in it belong exclusively to Transpower. While all reasonable efforts have been made to ensure that up-to-date information is provided to Kaipara District Council, Transpower New Zealand accepts no responsibility for any errors, omissions or inaccuracies in the information.
Cadastre from19 March 2021.

KAIPARA DISTRICT PLAN - OPERATIVE NOVEMBER 2013

Map Series One
Land Use Mangawhai

N

0 10 20 Km

A3 Scale: 1:7,500

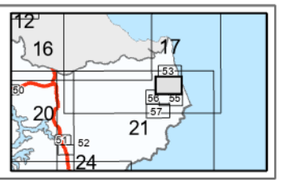

Date Updated:6/04/2021

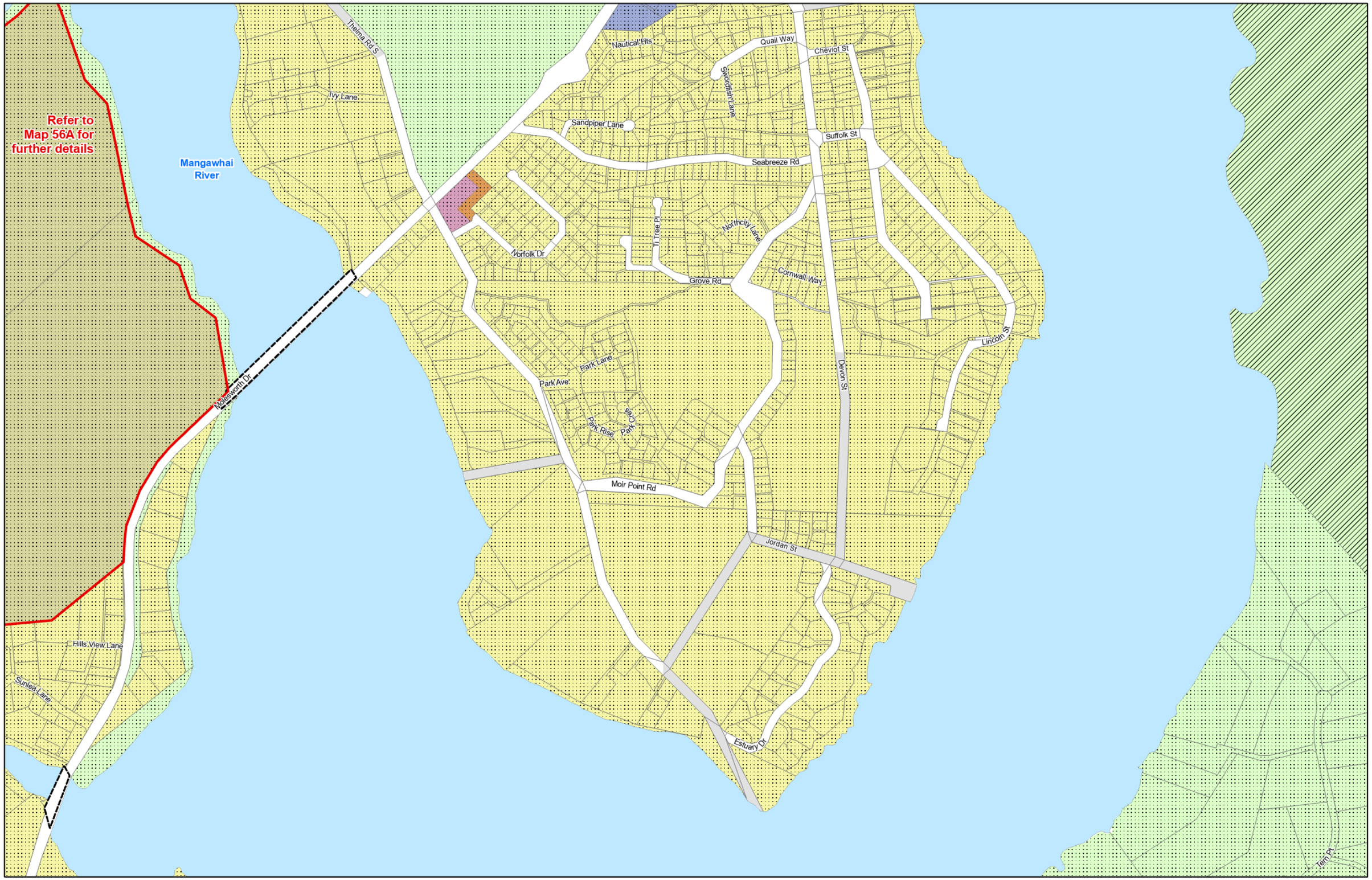

KAIPARA DISTRICT
Kaipara te Oranganui • Two Oceans Two Harbours

(C) Crown Copyright Reserved.

Transpower New Zealand makes no representations about the suitability of any information supplied to Kaipara District Council for any purpose. All intellectual property rights in this Database layer and the data in it belong exclusively to Transpower. While all reasonable efforts have been made to ensure that up-to-date information is provided to Kaipara District Council, Transpower New Zealand accepts no responsibility for any errors, omissions or inaccuracies in the information.
Cadastre from19 March 2021.

KAIPARA DISTRICT PLAN - OPERATIVE NOVEMBER 2013

Map Series One
Land Use Mangawhai

N

0 10 20 Km

A3 Scale: 1:7,500

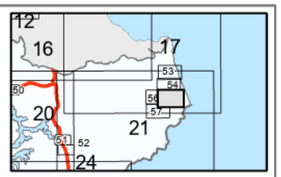

Date Updated:6/04/2021

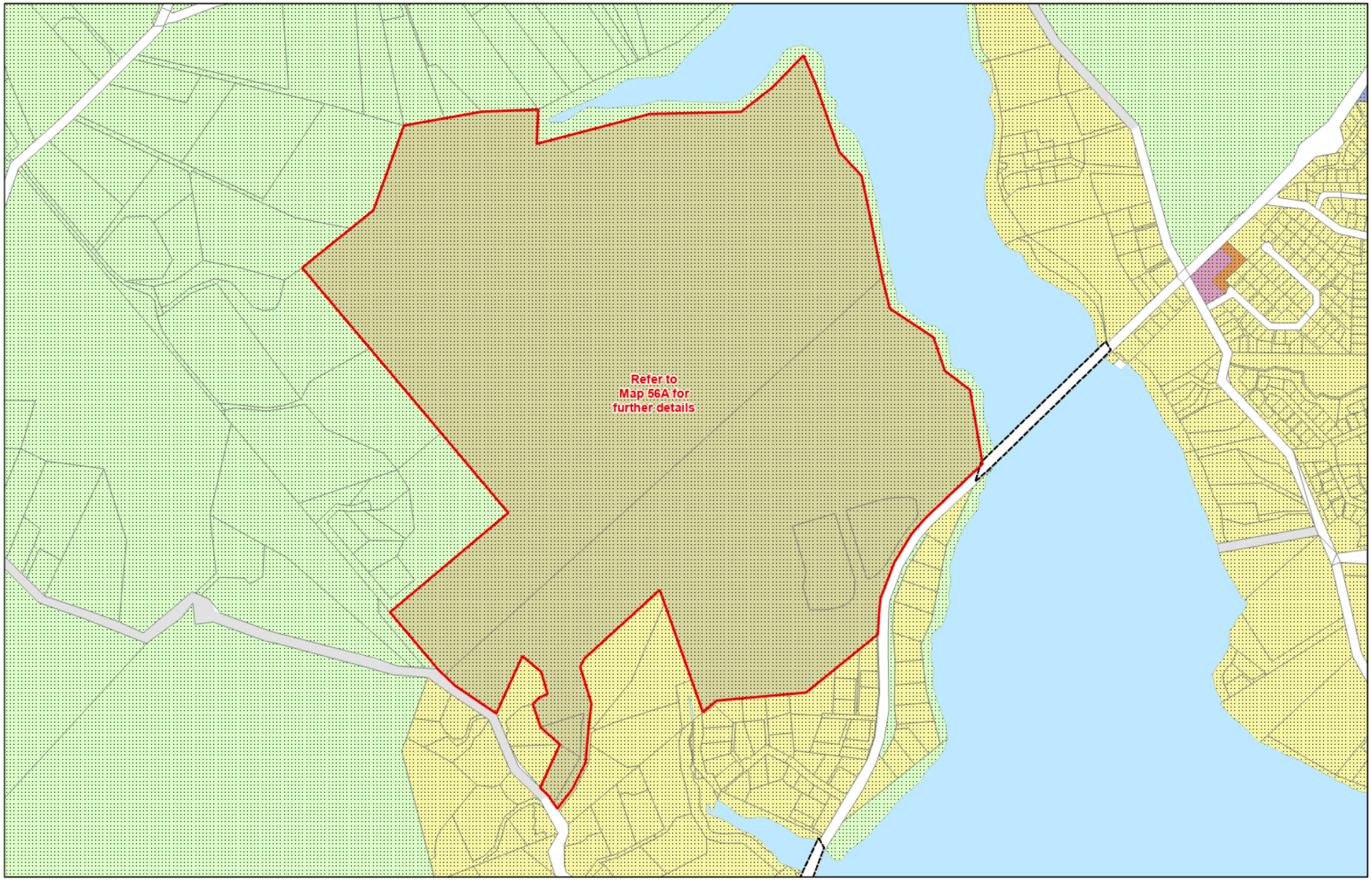

KAIPARA DISTRICT

Kaipara Hi Orangawai • Two Oceans Two Harbours

(C) Crown Copyright Reserved.

Transpower New Zealand makes no representations about the suitability of any information supplied to Kaipara District Council for any purpose. All intellectual property rights in this Database layer and the data in it belong exclusively to Transpower. While all reasonable efforts have been made to ensure that up-to-date information is provided to Kaipara District Council, Transpower New Zealand accepts no responsibility for any errors, omissions or inaccuracies in the information.
Cadastre from19 March 2021.

KAIPARA DISTRICT PLAN

Map Series One

Land Use Mangawhai

N

0 10 20 Km

A3 Scale: 1:7,500

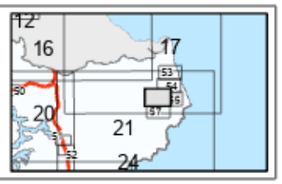

Date Updated:3/06/2022

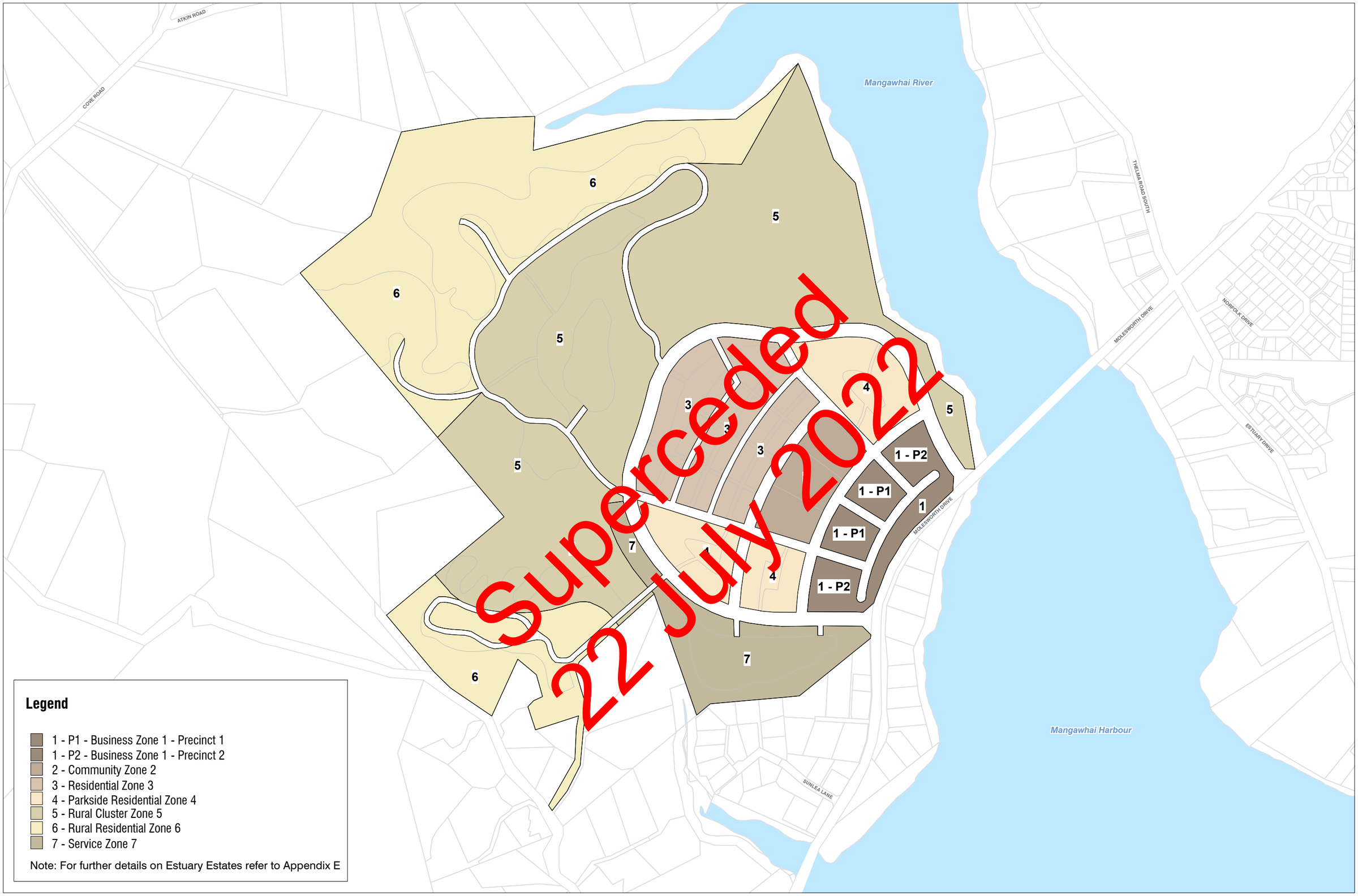

KAIPARA DISTRICT
Kaipara te Oranganui • Two Oceans Two Harbours

Scale 1:7,500 @ A3

Contains Crown Copyright Data. Crown Copyright Reserved.

KAIPARA DISTRICT PLAN - OPERATIVE VERSION - NOVEMBER 2013

Map Series One

Land Use ; Estuary Estates Zoning Plan

Map 56A of 60

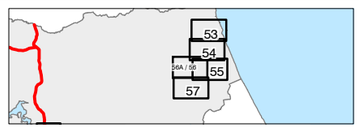

N

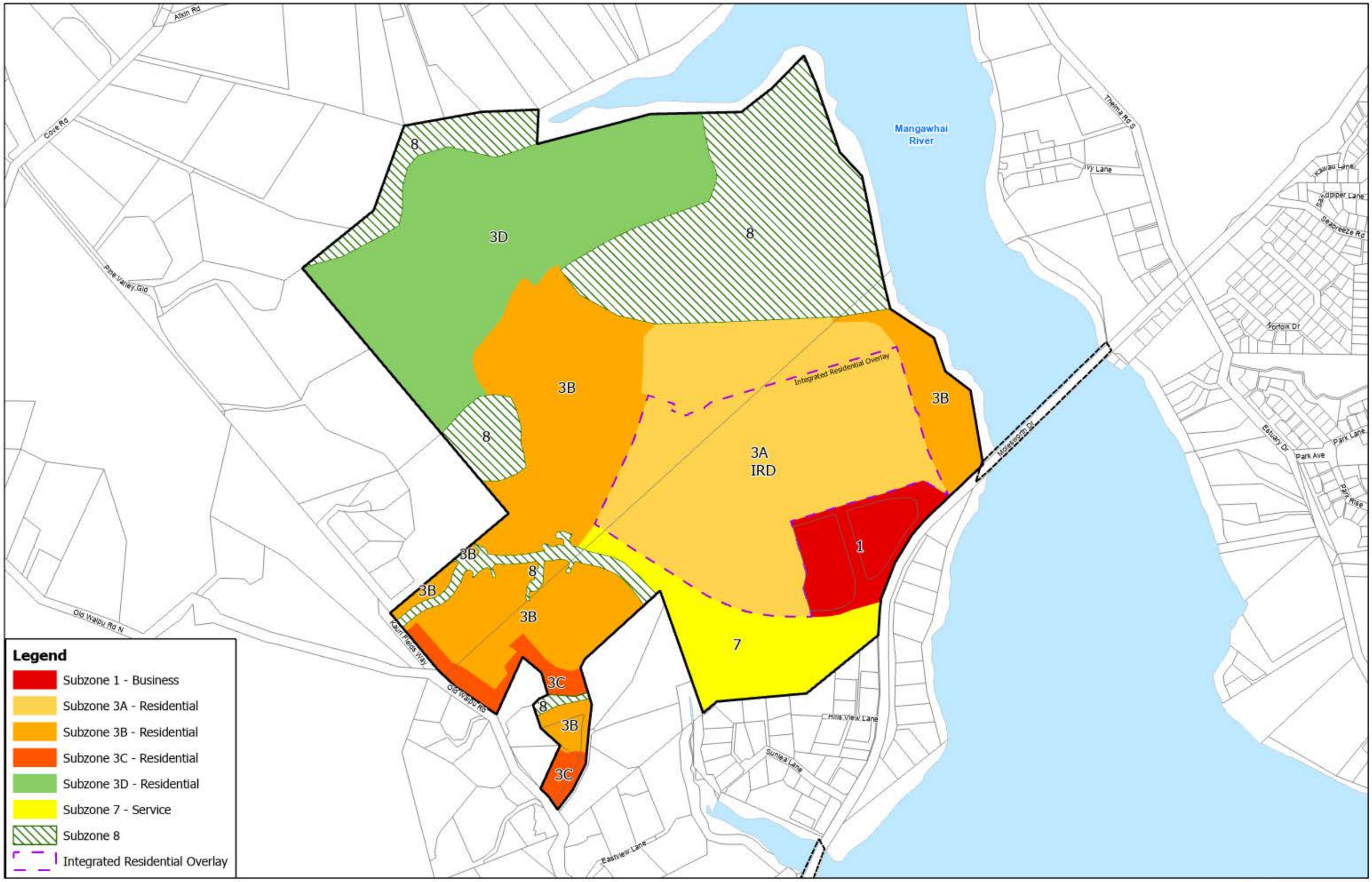

KAIPARA DISTRICT

(C) Crown Copyright Reserved.

Transpower New Zealand makes no representations about the suitability of any information supplied to Kaipara District Council for any purpose. All intellectual property rights in this Database layer and the data in it belong exclusively to Transpower. While all reasonable efforts have been made to ensure that up-to-date information is provided to Kaipara District Council, Transpower New Zealand accepts no responsibility for any errors, omissions or inaccuracies in the information.
Cadastre from 19 March 2021.

KAIPARA DISTRICT PLAN

Map Series One - Map 56A

Land Use Mangawhai Central Zoning Plan

Note: For further details refer to Appendix E

N

0 10 20 Km

A3 Scale: 1:7,500

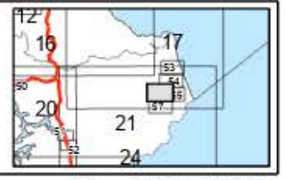

Date Updated:7/06/2022

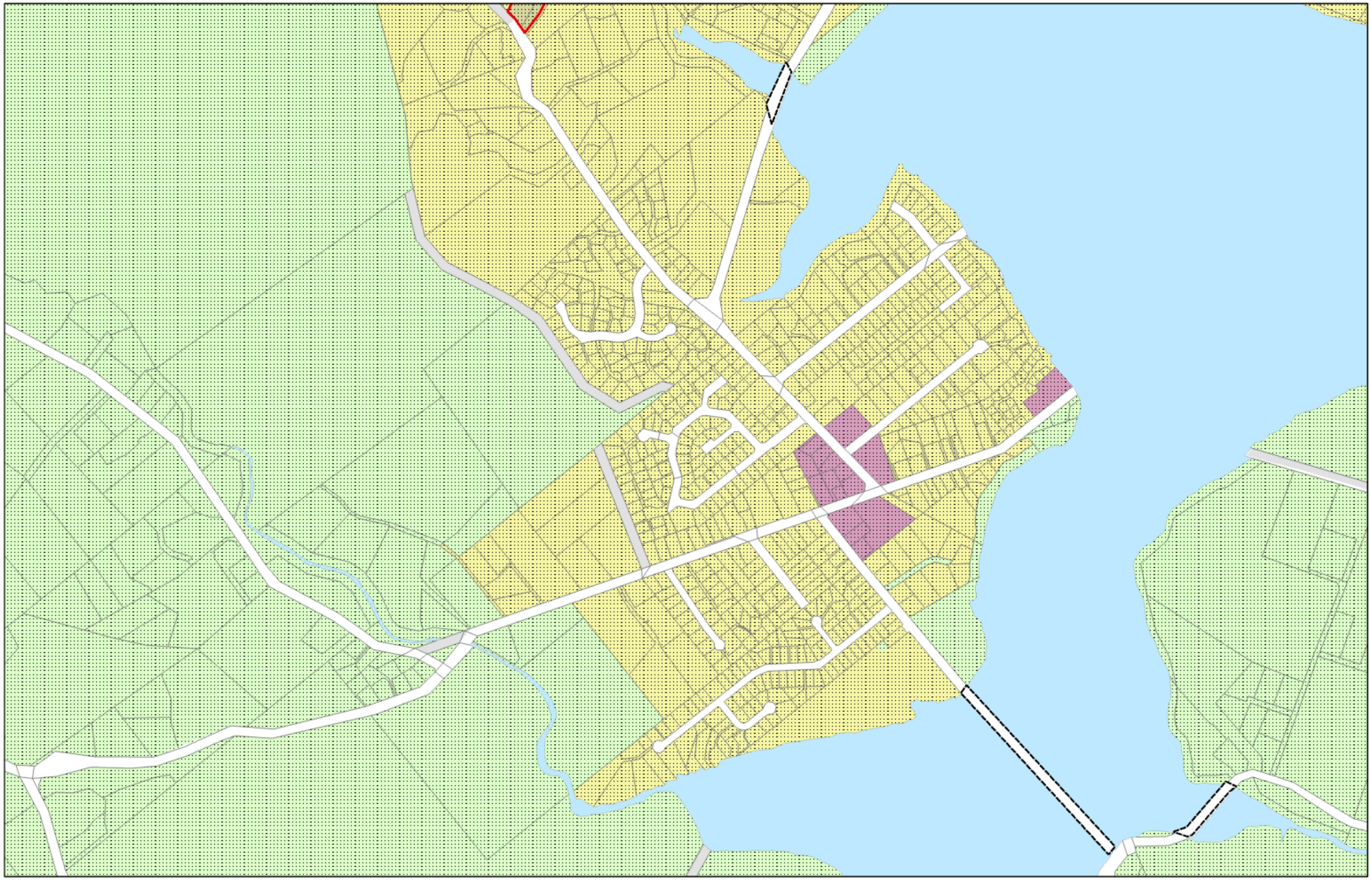

KAIPARA DISTRICT

Kaipara Hi Orangonui • Two Oceans Two Harbours

(C) Crown Copyright Reserved.

Transpower New Zealand makes no representations about the suitability of any information supplied to Kaipara District Council for any purpose. All intellectual property rights in this Database layer and the data in it belong exclusively to Transpower. While all reasonable efforts have been made to ensure that up-to-date information is provided to Kaipara District Council, Transpower New Zealand accepts no responsibility for any errors, omissions or inaccuracies in the information.

Cadastre from19 March 2021.

KAIPARA DISTRICT PLAN

Map Series One

Land Use Mangawhai

N

0 10 20 Km

A3 Scale: 1:7,500

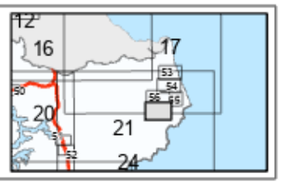

Date Updated:3/06/2022

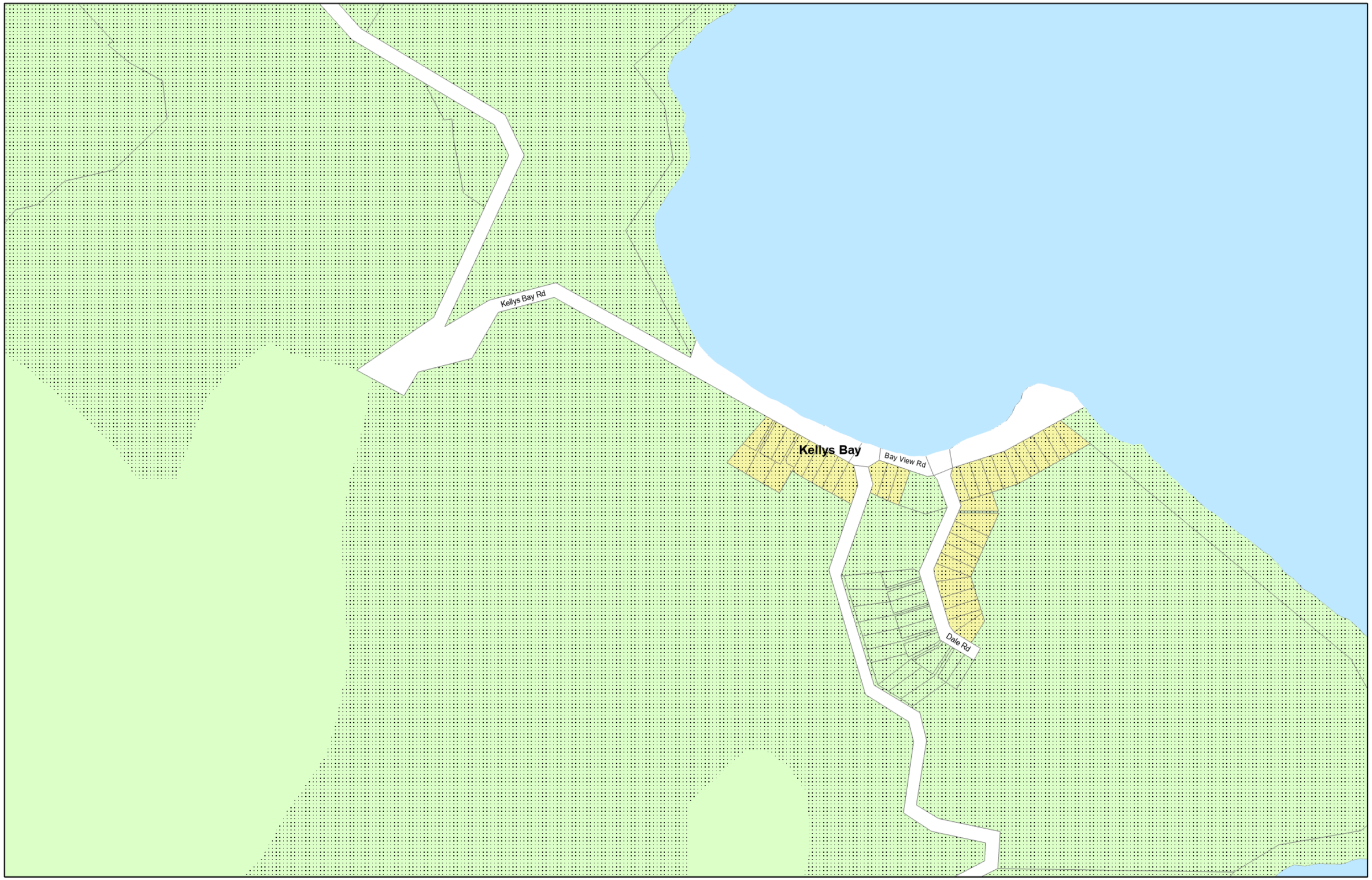

KAIPARA DISTRICT
Kaipara te Oranganui • Two Oceans Two Harbours

(C) Crown Copyright Reserved.

Transpower New Zealand makes no representations about the suitability of any information supplied to Kaipara District Council for any purpose. All intellectual property rights in this Database layer and the data in it belong exclusively to Transpower. While all reasonable efforts have been made to ensure that up-to-date information is provided to Kaipara District Council, Transpower New Zealand accepts no responsibility for any errors, omissions or inaccuracies in the information.
Cadastre from19 March 2021.

KAIPARA DISTRICT PLAN - OPERATIVE NOVEMBER 2013

Map Series One
Land Use Kellys Bay

N

0 7 13 Km

A3 Scale: 1:5,000

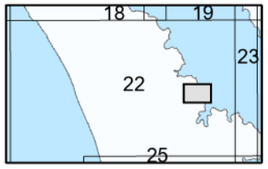

Date Updated:6/04/2021

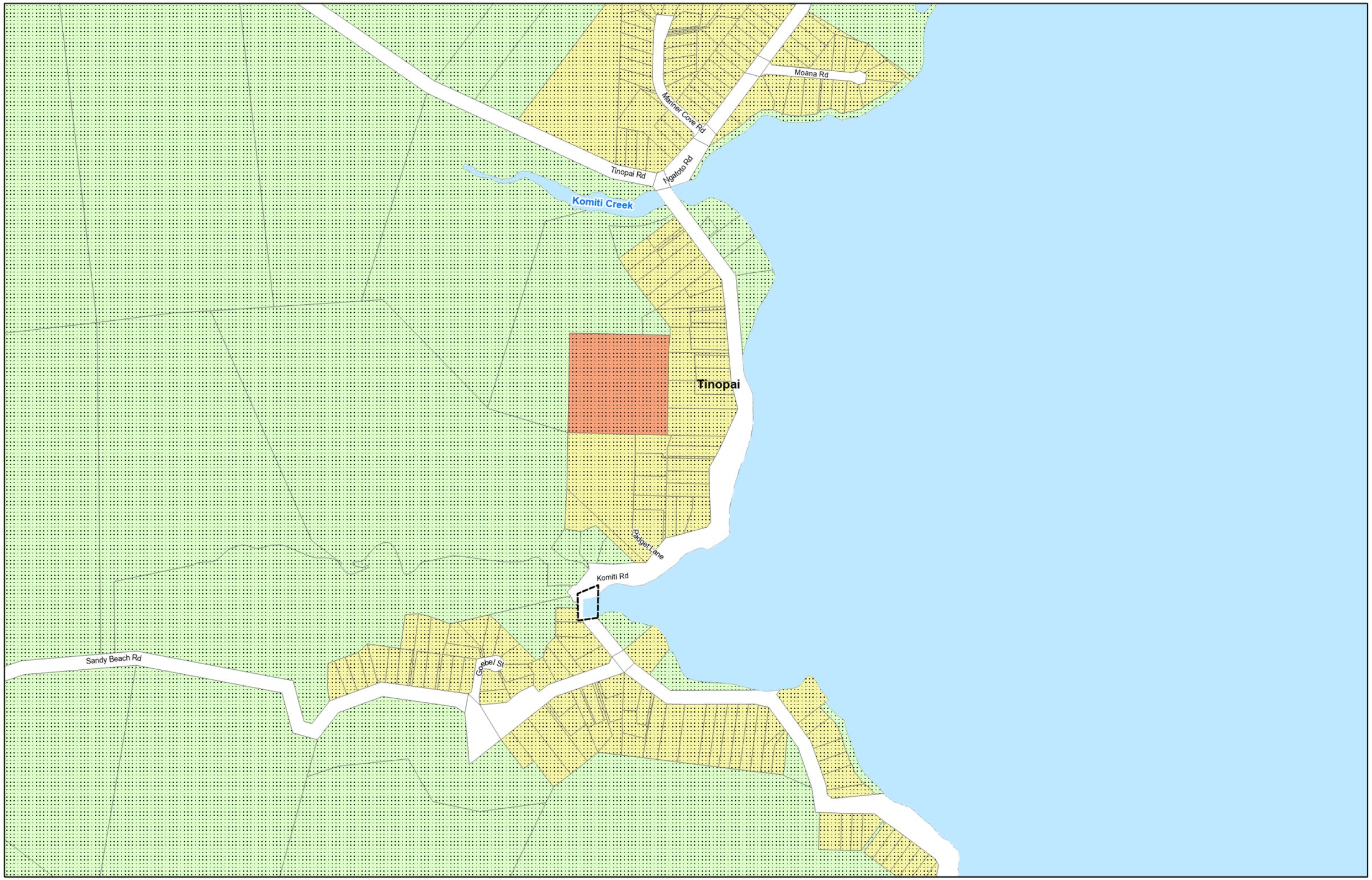

(C) Crown Copyright Reserved.

Transpower New Zealand makes no representations about the suitability of any information supplied to Kaipara District Council for any purpose. All intellectual property rights in this Database layer and the data in it belong exclusively to Transpower. While all reasonable efforts have been made to ensure that up-to-date information is provided to Kaipara District Council, Transpower New Zealand accepts no responsibility for any errors, omissions or inaccuracies in the information.
Cadastre from19 March 2021.

KAIPARA DISTRICT
Kaipara te Oranganui • Two Oceans Two Harbours

KAIPARA DISTRICT PLAN - OPERATIVE NOVEMBER 2013

Map Series One
Land Use Tinopai

N

0 10 20 Km

A3 Scale: 1:5,000

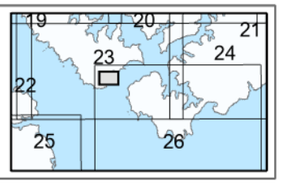

Date Updated:6/04/2021

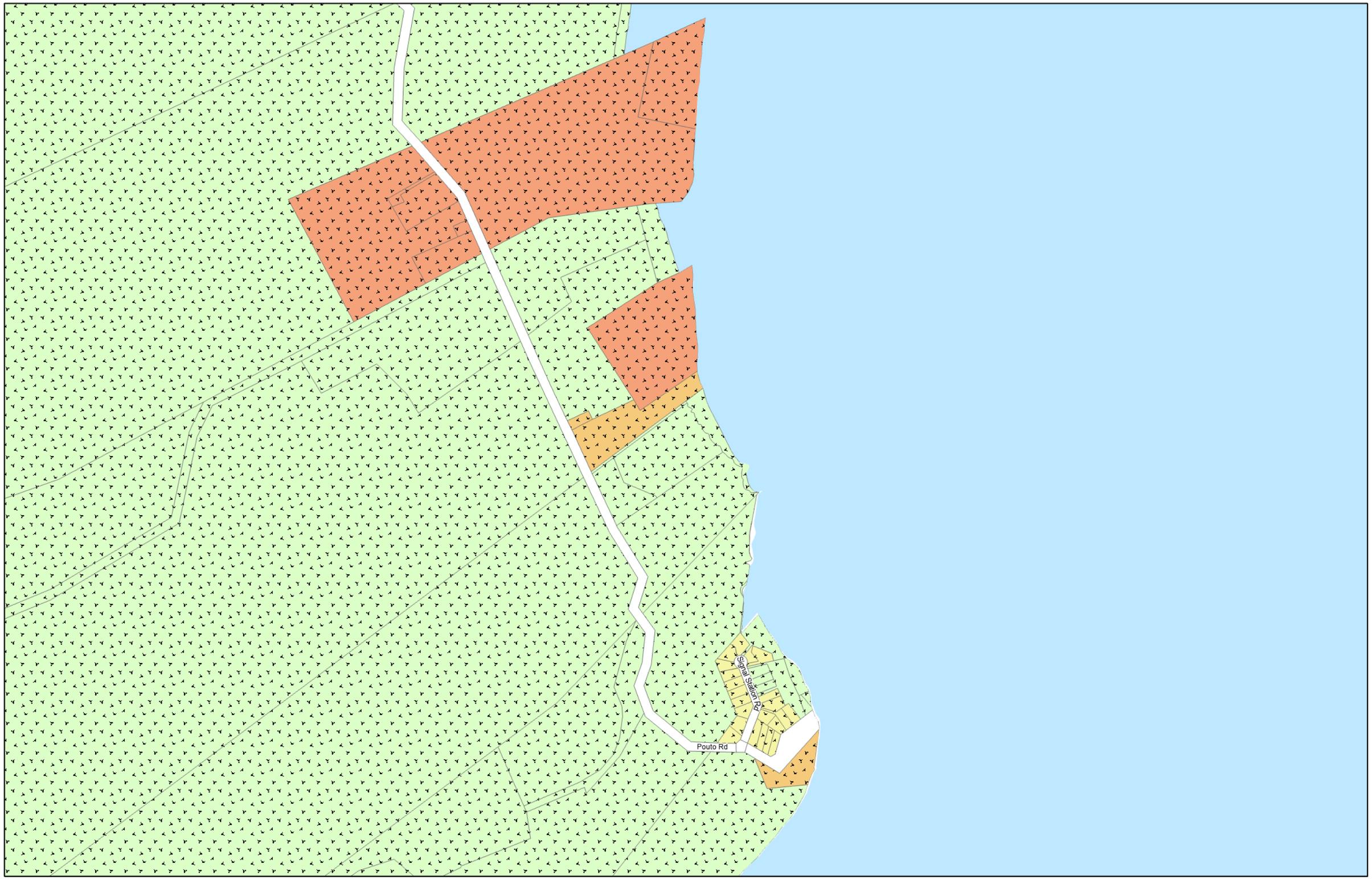

KAIPARA DISTRICT
Kaipara te Oranganui • Two Oceans Two Harbours

(C) Crown Copyright Reserved.

Transpower New Zealand makes no representations about the suitability of any information supplied to Kaipara District Council for any purpose. All intellectual property rights in this Database layer and the data in it belong exclusively to Transpower. While all reasonable efforts have been made to ensure that up-to-date information is provided to Kaipara District Council, Transpower New Zealand accepts no responsibility for any errors, omissions or inaccuracies in the information.
Cadastre from19 March 2021.

KAIPARA DISTRICT PLAN - OPERATIVE NOVEMBER 2013

Map Series One
Land Use Pouto

N

0 7 13 Km

A3 Scale: 1:7,500

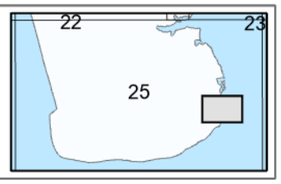

Date Updated:6/04/2021